

WELL PLUGGING RECORD

Give All Information Completely  
Make Required Affidavit  
Mail or Deliver Report to:  
Conservation Division  
State Corporation Commission  
311 No. Broadway  
Wichita, Kansas

Barber County, Sec. 2 Twp. 30S Rge. (E) 14 (W)

Location as "NE/CNWxSWx" or footage from lines NW NW SE

Lease Owner Jones-Gebert Oil Co.

Lease Name Kiras Well No. 1

Office Address 1007 Central Bldg. - Wichita 2, Kansas

Character of Well (completed as Oil, Gas or Dry Hole) Dry Hole

Date well completed June 30, 19 62

Application for plugging filed July 9, 19 62

Application for plugging approved June 30, 19 62

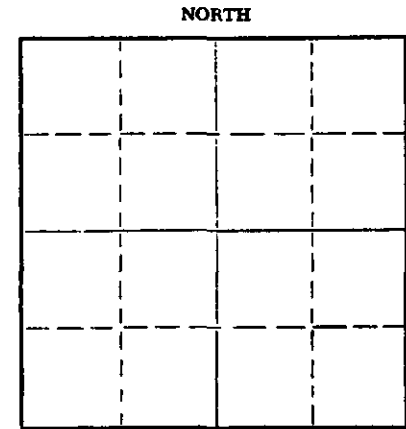
Plugging commenced June 30, 19 62

Plugging completed June 30, 19 62

Reason for abandonment of well or producing formation Dry Hole

If a producing well is abandoned, date of last production 19

Was permission obtained from the Conservation Division or its agents before plugging was commenced? Yes



Locate well correctly on above Section Plat

Name of Conservation Agent who supervised plugging of this well Herman Justus

Producing formation Depth to top Bottom Total Depth of Well 1405 Feet

Show depth and thickness of all water, oil and gas formations.

OIL, GAS OR WATER RECORDS

CASING RECORD

FORMATION	CONTENT	FROM	TO	SIZE	PUT IN	PULLED OUT
				8-5/8"	336'	

Describe in detail the manner in which the well was plugged, indicating where the mud fluid was placed and the method or methods used in introducing it into the hole. If cement or other plugs were used, state the character of same and depth placed, from feet to feet for each plug set.

Set bottom plug @286' with 1/2 sx. hulls and 18 sx. cement, mud up to 40', set plug with 1/2 sx. hulls and 8 sx. cement, 2 sx. cement in rat hole.

RECEIVED  
STATE CORPORATION COMMISSION

JUL 25 1962

7-25-62  
CONSERVATION DIVISION  
Wichita, Kansas

(If additional description is necessary, use BACK of this sheet)

Name of Plugging Contractor Jones-Gebert Oil, Inc.

Address 1007 Central Bldg. - Wichita 2, Kansas

STATE OF Kansas COUNTY OF Sedgwick ss.

George R. Jones

(owner or operator) of the above-described

well, being first duly sworn on oath, says: That I have knowledge of the facts, statements, and matters herein contained and the log of the above-described well as filed and that the same are true and correct. So help me God.

(Signature) *George R. Jones*

1007 Central Bldg. - Wichita 2, Kansas

(Address)

before me this 10 day of July, 1962

*Barbara J. Layton*  
Barbara J. Layton Notary Public.

My commission expires February 1, 1964



RECEIVED  
STATE CORPORATION COMMISSION

JUL 25 1962  
7-25-62  
CONSERVATION DIVISION  
Wichita, Kansas

DRILLERS' LOG


Company:	Jones-Gebert Oil, Inc.
Contractor:	Jones-Gebert Oil, Inc.
Farm:	Kiras #1
Location:	NW NW SE, Sec. 2-30S-14W Barber County, Kansas
Commenced:	6-26-62
Completed:	6-30-62
Casing:	8-5/8" @336' w/200 sx.

---

0	-	240	Surface sand and red bed
240	-	275	Lime
275	-	334	Hard cement
334	-	540	Red bed
540	-	900	Red bed and sand
900	-	1260	Red bed and shale
1260	-	1401	Shale and sand
1401	-	1405	Shale and sand
		1405	Rotary Total Depth

---


I, George R. Jones, do hereby certify that the above and foregoing is a true and correct copy of the log of the #1 Kiras, NW NW SE, Sec. 2-30S-14W, Barber County, Kansas as reflected by the files of Jones-Gebert Oil, Inc.

  
George R. Jones

State of Kansas            )  
                                  ) sst  
County of Sedgwick        )

Subscribed and sworn to before me, a Notary Public, in and for Sedgwick County, Kansas, this 25th day of July, 1962.

My commission expires:  
February 25, 1964

  
Barbara J. Layton, Notary Public