

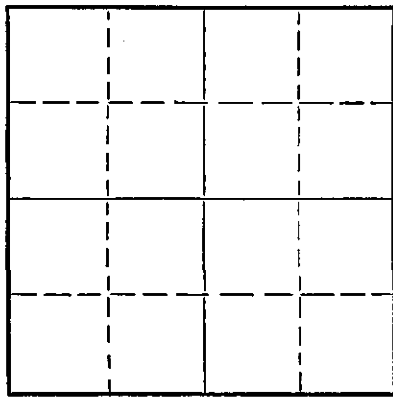
15-007-00328-0001

STATE OF KANSAS
STATE CORPORATION COMMISSION

WELL PLUGGING RECORD

Give All Information Completely
Make Required Affidavit
Mail or Deliver Report to:
Conservation Division
State Corporation Commission
300 Bittling Building
Wichita, Kansas

Barber County, Sec. 2 Twp. 30 Rge. 14 (W)
Location as "NE/CNW $\frac{1}{4}$ SW $\frac{1}{4}$ " or footage from lines NW-NE-NE
Lease Owner H. V. Elwell
Lease Name Clara Allen Well No. 1
Office Address 611 Union Nat'l. Bank Bldg. - Wichita, Kansas
Character of Well (completed as Oil, Gas or Dry Hole) Gas
Date well completed May 22, 1946
Application for plugging filed October 30, 1950
Application for plugging approved October 31, 1950
Plugging commenced December 11, 1950
Plugging completed December 15, 1950
Reason for abandonment of well or producing formation Not Commercial



Locate well correctly on above Section Flat

If a producing well is abandoned, date of last production August 1949
Was permission obtained from the Conservation Division or its agents before plugging was commenced? Yes

Name of Conservation Agent who supervised plugging of this well Mr. C. D. Stough - Great Bend, Kansas
Producing formation Arbuckle Depth to top 4425 Bottom 4610 Total Depth of Well 4610 Feet
Show depth and thickness of all water, oil and gas formations.

OIL, GAS OR WATER RECORDS

CASING RECORD

Formation	Content	From	To	Size	Put In	Pulled Out
Arbuckle	Water	4513'	4521'	5 $\frac{1}{2}$ "	4572'	3111'

Describe in detail the manner in which the well was plugged, indicating where the mud fluid was placed and the method or methods used in introducing it into the hole. If cement or other plugs were used, state the character of same and depth placed, from _____ feet to _____ feet for each plug set.

Lane-Wells Plug set at 3800 ft.

- 3800 to 3770 ft. Sand.
- 3770 to 3740 ft. 5 sks. cement.
- 3740 to 285 ft. Mudded.
- 285 to 270 ft. Rock Bridge.
- 270 to 235 ft. 15 sks. cement.
- 235 to 30 ft. Mud.
- 30 ft. to cellar 10 sks. cement.

(If additional description is necessary, use BACK of this sheet)

Correspondence regarding this well should be addressed to Mr. H. V. Elwell
Address 611 Union National Bank Bldg., Wichita 2, Kansas

STATE OF KANSAS, COUNTY OF SEDGWICK, ss.
H. V. Elwell (employee of owner or operator) of the above-described well,
being first duly sworn on oath, says: That I have knowledge of the facts, statements, and matters herein contained and the log of the above-described well as filed and that the same are true and correct. So help me God.

(Signature) *[Signature]*
611 Union Nat'l. Bank Bldg. - Wichita, Kansas (Address)

SUBSCRIBED AND SWORN to before me this 28th day of December, 1950

My commission expires March 26 '51

[Signature]
STATE CORPORATION COMMISSION, Notary Public.

PLUGGING
FILE SEC 2T30R19
BOOK PAGE 39 LINE XX

DEC 30 1950
CONSERVATION DIVISION
Wichita, Kansas

WELL LOG BUREAU—KANSAS GEOLOGICAL SOCIETY

412 Union National Bk. Bldg., Wichita, Kansas

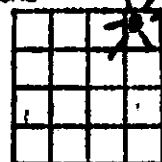
15-007-00328. *OOD*

Company - LION OIL REFG. CO.
Farm - Clara No. 1

SEC. 2 T. 30 R. 14 W.
NW NE NE

Total Depth. 4610'
Comm. 10-14-44 Comp. 12-11-44
Shot or Treated.
Contractor. R. W. Rine Drig. Co.
Issued. 5-26-45

County. Barber
KANSAS



CASING:

8 5/8" 505' Cem.
5 1/2" 4572' Cem.

Elevation. _____

Production. Est. 6,000,000 G.

Figures indicate Bottom of Formations.

clay	0-40
shale & sand	80
sand	185
red bed	225
shale & gravel	450
red bed	505
shale	570
red bed	1115
salt	1370
shale	1430
shale " shells	1930
lime	2250
lime & shale	2400
lime	2505
shale	2560
lime & shale	3240
lime	3390
lime & shale	3764
lime	3865
sand & shale	3884
shale	3949
lime	4306
shale & lime	4319
coring	4324
shale	4359
lime & chert	4376
lime & shale	4395+
chert	4409
lime	4448
chert & lime	4470
lime	4610
Total Depth.	

Tops:	
Douglas sand	3805
casing	3949
Arbuckle	4425

RECEIVED
STATE CORPORATION COMMISSION
OCT 31 1950
10-31-50
CONSERVATION DIVISION
Wichita, Kansas

Casing Record

8-5/8" - 17 Jts. 495' 28# H-40 3 V. Thread
5 1/2" - 150 Jts. 4572' 14# H-40 3 Rd. Thread

Cement

275 Sacks 100# Ideal Portland
250 Sacks 100# Universal Portland

PLUGGING
FILE SEC 2 T 30 R 14
BOOK PAGE 29 LINE 22

WELL LOG BUREAU — KANSAS GEOLOGICAL SOCIETY

412 Union National Bk. Bldg., Wichita, Kansas

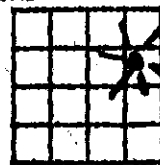
15-007-19056-0000

Company - LION OIL REFG. CO.
Farm - Clara No. 2

SEC. 2 T. 30 R. 14 W
NW SE NE

Total Depth. 4578'
Comm. 11-30-44 Comp. 2-7-46
Shot or Treated.
Contractor. R. W. Rine Drlg. Co.
Issued. 5-26-45

County. Barber
KANSAS



CASING:

8 5/8" 495' Cem.
5 1/2" 4566' Cem.

Elevation. _____

Production. 2,000,000 G.

Figures indicate Bottom of Formations.

shale	0-25
sand	150
red bed	260
red bed & sand	790
shale & sand	1060
shale & shell	1810
lime	2420
shale & shell	2465
shale & lime	2520
lime	2655
lime & shale	2840
lime	2920
lime & shale	2980
lime	3257
lime & shale	3705
lime	3929
shale & lime	4000
lime	4455
cored	4475
lime	4485
core	4500
dolomite	4503
lime	4578
Total Depth.	

Tops:	
Lansing	3956
Viola	4408
Simpson	4433
Arbuckle	4472

Casing Record

8-5/8" - 17 Jts. 497' 32# Grade C 8 V Thread
5 1/2" - 152 Jts. 4552' 14# J-55 8 Rd. Thread

Cement

300 Sacks 100# Portland Common
250 Sacks 100# Portland Common

PLUGGING
FILE SEC 2 T30 R14W
BOOK PAGE 39 LINE 23

RECEIVED
STATE CORPORATION COMMISSION
10-31-50
OCT 31 1950
CONSERVATION DIVISION
Wichita, Kansas