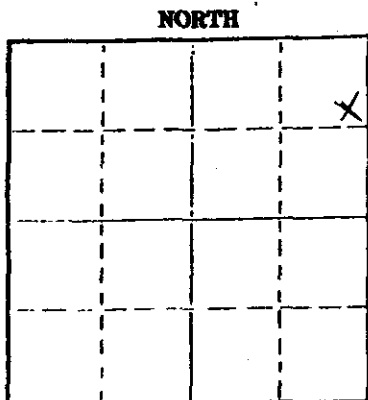


STATE OF KANSAS
 STATE CORPORATION COMMISSION
 CONSERVATION DIVISION
 P. O. BOX 17027
 WICHITA, KANSAS 67217

WELL PLUGGING RECORD

Barber County, Sec. 17 Twp. 33 Rge. 13 (E) W (W)
 Location as "NE/CNWSW2" or footage from lines SE NE NE
 Lease Owner K & E Drlg. Inc., Wichita, Ks. 67202
 Lease Name Trice Thompson Well No. #1
 Office Address 719 Union Center Building
 Character of Well (completed as Oil, Gas or Dry Hole)
 Date well completed 19
 Application for plugging filed August 1974
 Application for plugging approved August 1974
 Plugging commenced September 27, 1974
 Plugging completed October 3, 1974
 Reason for abandonment of well or producing formation



Locate well correctly on above Section Plot

If a producing well is abandoned, date of last production 19
 Was permission obtained from the Conservation Division or its agents before plugging was commenced? Yes

Name of Conservation Agent who supervised plugging of this well Russell Biberstein
 Producing formation Depth to top Bottom Total Depth of Well F-1
 Show depth and thickness of all water, oil and gas formations.

OIL, GAS OR WATER RECORDS

CASING RECORD

FORMATION	CONTENT	FROM	TO	SIZE	PUT IN	PULLED OUT
				8 5/8"	373	None
				5 1/2"	4642	3907
RECEIVED STATE CORPORATION COMMISSION OIL & GAS 10-18-74 CONSERVATION DIVISION Wichita, Kansas						

Describe in detail the manner in which the well was plugged, indicating where the mud fluid was placed and the method or methods used in introducing it into the hole. If cement or other plugs were used, state the character of same and depth placed, from feet to feet for each plug set.

September 27, 1974 Plugged off bottom. Dumped sand to 4400'. Mixed and dumped 5 sx of cement.
 October 3, 1974 Plugged off top. Set 10' rock bridge at 250'. Filled 8 5/8" casing from 250' to base of cellar with 3000 lb. P.S.I. ready-mix concrete.

(If additional description is necessary, use BACK of this sheet)
 Name of Plugging Contractor RUSS CASING PULLING, INC.
 Address P. O. Box 1082 ; Great Bend, Kansas 67530

STATE OF KANSAS COUNTY OF SEDGWICK ss.
 WAYNE L. BRINEGAR (employee of owner) or (owner or operator) of the above-described well, being first duly sworn on oath, says: That I have knowledge of the facts, statements, and matters herein contained and the log of the above-described well as filed and that the same are true and correct. So help me God.

(Signature) Wayne L. Brinegar
 816 Union Center, Wichita, Kansas 67202
 (Address)

Subscribed and sworn to before me this 17th day of October, 1974



My commission expires December 28, 1977

Jill S. Moberly
 Will S. Moberly Notary Public

W E L L L O G

Operator: K & E DRILLING, INC and
MAYFAIR MINERALS, INC.

Farm Name: #1 Trice Thompson

Contractor: K & E DRILLING, INC.
719 Union Center Building
Wichita, Kansas

Location: SE NE NE
Sec. 17-33S-13W
Barber County, Kansas

Casing Record: 8-5/8" @ 373' (200 sx)
5-1/2" @ 4642 (100 sx)

Commence: 8-23-56
Completion: 9-1-56

Production: Mississippian Gas

R.T.D. 4660'

FORMATION RECORD

Depths shown indicate the bottom of the formation:


Red Rocks	40
Shale & Shells	145
Sand & Shale	373
Shale & Shells	530
Sand & Shale	780
Shale & Shells	1390
Anhydrite	1400
Shale & Shells	1640
Shale	1652
Anhydrite	1695
Shale & Lime	1975
Lime & Shale	2280
Lime	2390
Lime & Shale	3170
Lime	3636
Shale & Lime	3905
Heebner	3908
Toronto	3935
Douglas	4081
Lime	4338
Hard Rock	4375
Lime	4610
Shale & Chert	4624
Mississippi	4660
R.T.D.	4660

RECEIVED
STATE CORPORATION COMMISSION
SEP 13 1974
9-13-74
CONSERVATION DIVISION
Wichita, Kansas


CERTIFICATION

STATE OF KANSAS)
) SS:
COUNTY OF SEDGWICK)

I hereby certify that the above information is true and correct to the best of my knowledge.


Clinton Engstrand

Subscribed and sworn to before me this 6th day of September, 1956.


Patricia M. Edwards
Notary Public

commission expires: 11 August 1958.