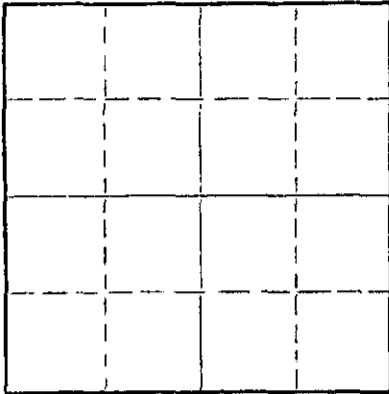


Give All Information Completely
Make Required Affidavit
Mail or Deliver Report to:
Conservation Division
State Corporation Commission
212 No. Market
Wichita, Kansas

WELL PLUGGING RECORD

NORTH



Locate well correctly on above
Section Plat

Barber County. Sec. 22 Twp. 31S Rge. 11W (E) (W)
Location as "NE/CNW/SW" or footage from lines C SE SW
Lease Owner Sioux Petroleum Company
Lease Name Chain Well No. 1
Office Address 104 East Kansas, Medicine Lodge, Kansas 67104
Character of Well (completed as Oil, Gas or Dry Hole) Dry Hole
Date well completed 5-13-66 19__
Application for plugging filed 5-13-66 19__
Application for plugging approved 5-13-66 19__
Plugging commenced 5-13-66 19__
Plugging completed 5-13-66 19__
Reason for abandonment of well or producing formation Dry Hole

If a producing well is abandoned, date of last production _____ 19__
Was permission obtained from the Conservation Division or its agents before plugging was commenced? yes

Name of Conservation Agent who supervised plugging of this well Archie Elving, Pratt, Kansas
Producing formation _____ Depth to top _____ Bottom _____ Total Depth of Well 3910 Feet
Show depth and thickness of all water, oil and gas formations.

OIL, GAS OR WATER RECORDS

CASING RECORD

| FORMATION | CONTENT | FROM | TO | SIZE | PUT IN | PULLED OUT |
|-----------|---------|------|----|--------|--------|------------|
| | | | | 8 5/8" | 212' | none |
| | | | | | | |
| | | | | | | |
| | | | | | | |
| | | | | | | |

Describe in detail the manner in which the well was plugged, indicating where the mud fluid was placed and the method or methods used in introducing it into the hole. If cement or other plugs were used, state the character of same and depth placed, from _____ feet to _____ feet for each plug set.

Filled hole with mud to 200', set plug, with 1/2 sk. hulls, 25 sks. cement
Filled hole with mud to 40', set plug, with 1/2 sk. hulls, 10 sks. cement
put 2 sks. cement in rathole.

RECEIVED
STATE CORPORATION COMMISSION
MAY 17 1966
5-17-66
CONSERVATION DIVISION
Wichita, Kansas

(If additional description is necessary, use BACK of this sheet)

Name of Plugging Contractor Leben Drilling, Inc.
Address Box 486, Great Bend, Kansas 67530

STATE OF KANSAS, COUNTY OF BARTON, ss.
Leslie Kite (employee of owner) or (owner or operator) of the above-described well, being first duly sworn on oath, says: That I have knowledge of the facts, statements, and matters herein contained and the log of the above-described well as filed and that the same are true and correct. So help me God.

(Signature) Leslie Kite
P. O. Box 486, Great Bend, Kansas
(Address)

SUBSCRIBED AND SWORN TO before me this 16th day of May, 19 66

My commission expires Oct. 19, 1968
Emma Moxter Benoit Notary Public.

DRILLER'S LOG


COMPANY: Sioux Petroleum Company
 CONTRACTOR: LEBEN DRILLING, INC.
 FARM: CHAIN #1
 LOCATION: C SE SW Sec. 22-31S-11W
 BARBER COUNTY, KANSAS
 COMMENCED: 5-7-66
 COMPLETED: 5-13-66

| | | |
|-------|-------------|--------------------------|
| ----- | | |
| 0 | 550 | Redbed, Shale |
| 550 | 1300 | Shale |
| 1300 | 1795 | Shale, Shells |
| 1795 | 2083 | Shale, Lime |
| 2083 | 2220 | Lime |
| 2220 | 2775 | Lime, Shale |
| 2775 | 3064 | Shale, Lime |
| 3064 | 3910 | Lime, Shale |
| | <u>3910</u> | <u>RTD - D. & A.</u> |

RECEIVED
 STATE CORPORATION COMMISSION
 MAY 17 1966
 S-17-66
 CONSERVATION DIVISION
 Topeka, Kansas

 Set 8 5/8" used 32# surface casing cemented with 165 sacks Common
 2% cc, 2% Gel


I, Leslie Kite, do hereby certify that the above and foregoing is
 a true and correct copy of the log of the Chain #1 well, located
 c se sw of Section 22, Township 31 South, Range 11 West, Barber
 County, Kansas, as reflected by the records of Leben Drilling, Inc.



 Leslie Kite

STATE OF KANSAS)
) SS
 COUNTY OF BARTON)

Subscribed and sworn to and before me, a Notary Public, in
 and for Barton County, Kansas, this 16th day of May, 1966.



 Emma Moxter Benoit

My Commission Expires:
Oct 19, 1968