

15-077-20573-00-00

STATE OF KANSAS
STATE CORPORATION COMMISSION

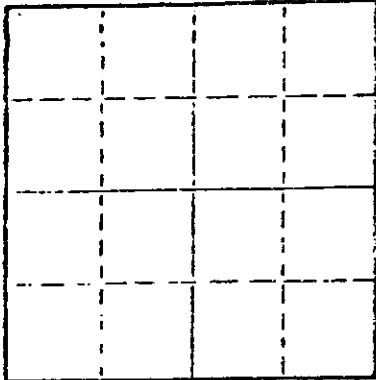
WELL PLUGGING RECORD

Give All Information Completely
Make Required Affidavit
Mail or Deliver Report to
Conservation Division
State Corporation Comm.
245 North Water
Wichita, KS 67202

Harper County, Sec. 28 Twp. 32S Rge. 8
Location as "NE/CNW $\frac{1}{4}$ /SW $\frac{1}{4}$ " or footage from lines
N/2 NW/4

Lease Owner Texas Oil & Gas Corp.
Lease Name Staplin Well No. 1
Office Address 200 West Douglas, Wichita 67202
Character of Well (Completed as Oil, Gas or Dry Hole)
Dry Hole

Date Well completed 2/28/80 19
Application for plugging filed 2/28/80 19
Application for plugging approved 2/28/80 19
Plugging commenced 2/28/80 19
Plugging completed 2/28/80 19
Reason for abandonment of well or producing formation



Locate well correctly on above
Section Plat

If a producing well is abandoned, date of last production
19

Was permission obtained from the Conservation Division or
its agents before plugging was commenced? yes

Name of Conservation Agent who supervised plugging of this well Wm. T. Owen
Producing formation _____ Depth to top _____ Bottom _____ Total Depth of Well _____
Show depth and thickness of all water, oil and gas formations. T.D. 3830'

OIL, GAS OR WATER RECORDS

CASING RECORD

FORMATION	CONTENT	FROM	TO	SIZE	PUT IN	PULLED OUT
	Surface	0	238	10-3/4"	yes	no

Describe in detail the manner in which the well was plugged, indicating where the mud flu
was placed and the method or methods used in introducing it into the hold. If cement or oth
plugs were used, state the character of same and depth placed, from _____ feet to
_____ feet for each plug set.

1st plug @ 240' with 50 sx
2nd plug @ 40' with 20 sacks
5 sacks in rathole
Job complete @ 8 p.m. 2/28/80

RECEIVED
STATE CORPORATION COMMISSION
3-7-80
MAR - 7 1980
CONSERVATION DIVISION
Wichita, Kansas

(If additional description is necessary, use BACK of this sheet)

Name of Plugging Contractor Slawson Drilling Company, Inc.


STATE OF Kansas COUNTY OF Sedgwick, ss.
(employee of owner) or (owner or operator)
of the above-described well, being first duly sworn on oath, says: That I have knowledge of
the facts, statements, and matters herein contained and the log of the above-described well
as filed and that the same are true and correct. So help me God.

(Signature) James C. Rensberg
James C. Rensberg
200 Douglas Building, Wichita, Kansas 67202
(Address)

SUBSCRIBED AND SWORN TO before me this 5 day of March, 1980

Mary Lou Taylor
Mary Lou Taylor Notary Public.

My commission expires January 17, 1981



DRILLERS LOG

OPERATOR: Texas Oil & Gas Corp.
200 West Douglas
Wichita, Kansas 67202

LEASE: Staplin #1
N/2 NW/4 Sec. 28-32S-8W
Harper County, Kansas

CONTRACTOR: Slawson Drilling Company, Inc.
200 Douglas Building
Wichita, Kansas 67202

COMMENCED: 2/20/80

COMPLETED: 2/28/80

RTD: 3830'


SURF. CASING: 10-3/4" set at 238' with 225 sx cement

0' to 59' Red Bed
59' to 241' Red Bed, Shale (241' 12 1/2" Surf.Hole)
241' to 780' Red Bed & Rock
780' to 1440' Shale
1440' to 1640' Shale & Lime
1640' to 2165' Shale
2165' to 2395' Shale & Lime
2395' to 2620' Shale
2620' to 2810' Lime & Shale
2810' to 3170' Shale & Lime
3170' to 3290' Lime & Shale
3290' to 3420' Shale & Lime
3420' to 3480' Shale
3480' to 3645' Lime & Shale
3645' to 3690' Stalnaker
3690' to 3830' Lime & Shale
3830' RTD (Stalnaker)

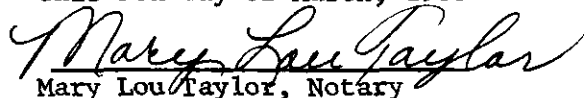
STATE OF KANSAS

COUNTY OF SEDGWICK

I, James C. Remsberg, of the Slawson Drilling Company, Inc.
hereby state the above is an accurate copy of the Staplin #1 log for
Texas Oil & Gas Corp.


James C. Remsberg

Subscribed and sworn to me
this 5th day of March, 1980


Mary Lou Taylor, Notary

My commission expires January 17, 1981

RECEIVED
STATE OF KANSAS COMMISSIONER OF GEOL. & MINES
MAR - 7 1980
CONSERVATION DIVISION
Wichita, Kansas

