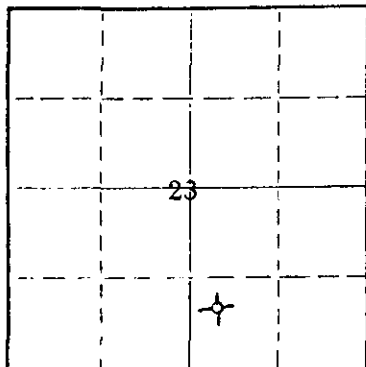


STATE OF KANSAS
CONSERVATION COMMISSION

Give All Information Completely
Make Required Affidavit
Mail or Deliver Report to:
Conservation Division
State Corporation Commission
P. O. Box 17027
Wichita, Kansas 67217
NORTH

WELL PLUGGING RECORD



Locate well correctly on above Section Plot

Harper County, Sec. 23 Twp. 32 Rge. (E) 8W(W)
Location as "NE/CNW/SE" or footage from lines: NW SW SE
Lease Owner: Lario Oil & Gas Company
Lease Name: Wilson Well No. 1-A
Office Address: 301 S. Market, Wichita, Kansas 67202
Character of Well (completed as Oil, Gas or Dry Hole): Dry Hole
Date well completed: July 21 19 74
Application for plugging filed: (verbal) July 24 19 74
Application for plugging approved: (verbal) July 21 19 74
Plugging commenced: July 21 19 74
Plugging completed: July 21 19 74
Reason for abandonment of well or producing formation: Dry Hole

If a producing well is abandoned, date of last production: 19__
Was permission obtained from the Conservation Division or its agents before plugging was commenced? Yes

Name of Conservation Agent who supervised plugging of this well: Russell Biberstein
Producing formation: Depth to top: Bottom: Total Depth of Well: 4510
Show depth and thickness of all water, oil and gas formations.

OIL, GAS OR WATER RECORDS

CASING RECORD

FORMATION	CONTENT	FROM	TO	SIZE	PUT IN	PULLED OUT
				8 5/8	238	None

Describe in detail the manner in which the well was plugged, indicating where the mud fluid was placed and the method or methods used in introducing it into the hole. If cement or other plugs were used, state the character of same and depth placed, from feet to feet for each plug set.

Mud from total depth to 200'. Set plug at 200' with 25 sacks cement to 125'.
Mud to 40', plug w/10 sacks cement to base of cellar. 2 sacks cement in rat hole.

RECEIVED
STATE CORPORATION COMMISSION
JUL 25 1974
CONSERVATION DIVISION
Wichita, Kansas

(If additional description is necessary, use BACK of this sheet)
Name of Plugging Contractor: Sweetman Drilling, Inc.
Address: 1427 Vickers/KSR&T Bldg., Wichita, Kansas

STATE OF Kansas COUNTY OF Sedgwick ss.
M. E. Kraft (employee of owner) or (owner or operator) of the above-described

well, being first duly sworn on oath, says: That I have knowledge of the facts, statements, and matters herein contained and the log of the above-described well as filed and that the same are true and correct. So help me God.

(Signature) [Signature] 301 S. Market, Wichita, Kansas 67202 (Address)

SUBSCRIBED AND SWORN TO before me this 24th day of July, 19 74

My commission expires July 21, 1978 [Signature] Notary Public.

KANSAS DRILLERS LOG

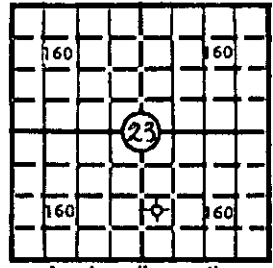
S. 23 T. 32 R. 8 ^E/_W

API No. 15 — 077 — 20,273
 County Number

Loc. NW SW SE

County Harper

640 Acres
N



Locate well correctly
Elev.: Gr. 1405'

DF 1411' KB 1415'

Operator
Lario Oil & Gas Co.

Address 301 South Market Wichita, Kansas 67202

Well No. #1-A Lease Name Wilson

Footage Location
990 feet from ~~W~~ (S) line 2310 feet from (E) ~~W~~ line

Principal Contractor Sweetman Drilling, Inc. Geologist Edward B. Donnelly

Spud Date 7-12-74 Total Depth 4510' P.B.T.D.

Date Completed 7-21-74 Oil Purchaser

CASING RECORD

Report of all strings set — surface, intermediate, production, etc.

Purpose of string	Size hole drilled	Size casing set (in O.D.)	Weight lbs/ft.	Setting depth	Type cement	Secks	Type and percent additives
Surface	11"	8 5/8"	24#	238	Common	200	3% CaCl ₂

LINER RECORD

PERFORATION RECORD

Top, ft.	Bottom, ft.	Secks cement	Shots per ft.	Size & type	Depth interval

TUBING RECORD

Size	Setting depth	Pecker set at

ACID, FRACTURE, SHOT, CEMENT SQUEEZE RECORD

Amount and kind of material used	Depth interval treated

RECEIVED
 STATE CORPORATION COMMISSION
 JUL 25 1974
 CONSERVATION DIVISION
 Wichita, Kansas

INITIAL PRODUCTION

Date of first production _____ Producing method (flowing, pumping, gas lift, etc.) _____

RATE OF PRODUCTION PER 24 HOURS	Oil	Gas	Water	Gas-oil ratio
	bbis.	MCF	bbis.	CFPB

Disposition of gas (vented, used on lease or sold) _____ Producing interval (s) _____

INSTRUCTIONS: As provided in KCC Rule 82-2-125, within 90 days after completion of a well, one completed copy of this Drillers Log shall be transmitted to the State Geological Survey of Kansas, 4150 Monroe Street, Wichita, Kansas 67209. Copies of this form are available from the Conservation Division, State Corporation Commission, 3830 So. Meridian (P.O. Box 17027), Wichita, Kansas 66217. Phone AC 316-522-2206. If confidential custody is desired, please note Rule 82-2-125. Drillers Logs will be on an open file in the Oil and Gas Division, State Geological Survey of Kansas, Lawrence, Kansas 66044.

Operator Lario Oil & Gas Company		DESIGNATE TYPE OF COMP.: OIL, GAS, DRY HOLE, SWDW, ETC.:
Well No. 1-A	Lease Name Wilson	Dry Hole
S 23 T 32 R 8 ^{EX} W		


WELL LOG

Show all important zones of porosity and contents thereof; cored intervals, and all drill-stem tests, including depth interval tested, cushion used, time tool open, flowing and shut-in pressures, and recoveries.

SHOW GEOLOGICAL MARKERS, LOGS RUN, OR OTHER DESCRIPTIVE INFORMATION.

FORMATION DESCRIPTION, CONTENTS, ETC.	TOP	BOTTOM	NAME	DEPTH
Surface	0	245	DST #1	4441-50'
Red bed and shale	245	725	Open 30 min.	Weak blow
Shale	725	1245	for 15 min. and died.	
Lime & shale	1245	3903	Rec. 10' drilling mud.	
Lime	3903	4450		
Mississippi	4450	4510	DST #2	4448-62'
			Open 60 min, show of oil	
			and gas cut mud.	
			Geological Tops:	
			Heebner	3341 (-1926)
			Iatan	3633 (-2218)
			Stalnaker	3652' (-2237)
			Kansas City	3901 (-2486')
			Cherokee	4293 (-2878')
			Mississippi	4436 (-3021')

USE ADDITIONAL SHEETS, IF NECESSARY, TO COMPLETE WELL RECORD.

Date Received	
	Signature
	Div. Prod. Supt.
	Title
	7-24-74
	Date