

STATE OF KANSAS  
STATE CORPORATION COMMISSION  
CONSERVATION DIVISION  
P. O. BOX 17027  
WICHITA, KANSAS 67217

WELL PLUGGING RECORD

Harper County, Sec. 29 Twp. 33 Rge. (E) 8 (W)

Location as "NE/CNWSW2" or footage from lines 150' NE of SE NE

Lease Owner Robinson Oil Company

Lease Name Harmon "A" Well No. 1

Office Address 340 R. H. Garvey Bldg., Wichita, Kansas 67202

Character of Well (completed as Oil, Gas or Dry Hole) oil

Date well completed June 26 1973

Application for plugging filed Oct. 14 1975

Application for plugging approved

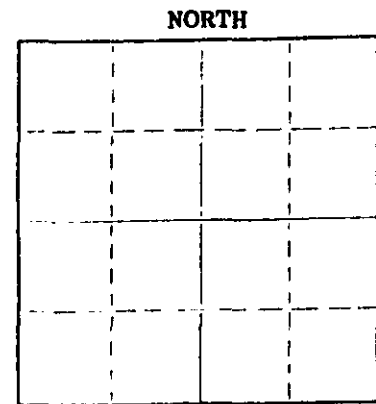
Plugging commenced Oct. 21 1975

Plugging completed Oct. 24 1975

Reason for abandonment of well or producing formation depleted

If a producing well is abandoned, date of last production 19

Was permission obtained from the Conservation Division or its agents before plugging was commenced? YES



Locate well correctly on above Section Plat

Name of Conservation Agent who supervised plugging of this well G. R. Biberstein

Producing formation Depth to top Bottom Total Depth of Well 4598 Feet

Show depth and thickness of all water, oil and gas formations.

OIL, GAS OR WATER RECORDS

CASING RECORD

FORMATION	CONTENT	FROM	TO	SIZE	PUT IN	PULLED OUT
			266'	8 5/8"	266'	none
			4573'	4 1/2"	4573'	3649.29

Describe in detail the manner in which the well was plugged, indicating where the mud fluid was placed and the method or methods used in introducing it into the hole. If cement or other plugs were used, state the character of same and depth placed, from feet to feet for each plug set.

Sanded back to 4500' and dumped 4 sacks of cement.

Set 10' rock bridge at 300'. Fill hole to surface with 5 yards of ready mix cement.

(If additional description is necessary, use BACK of this sheet)

Name of Plugging Contractor PIPE PULLERS, INC.

Address Box 128, Ellinwood, Kansas 67526

STATE OF KANSAS COUNTY OF BARTON

Evelyn Roth (employee of owner) or (owner or operator) of the above-described

well, being first duly sworn on oath, says: That I have knowledge of the facts, statements, and matters herein contained and the log of the above-described well as filed and that the same are true and correct. So help me God.

(Signature) Evelyn Roth  
Ellinwood, Kansas

SUBSCRIBED AND SWORN TO before me this 28th day of October 1975

My commission expires

JENNY KASSELMAN  
NOTARY PUBLIC  
BARTON COUNTY, KANSAS  
MY COMM. EXP. JULY 16, 1978

Jenny Kasselmann  
Notary Public.

10-29-75

WELL LOG  
Harmon A 1-29  
C SE NE 29-33S-8W  
Harper County, Kansas

Name of Operator: Sweetman Drilling, Inc. & Robinson Oil Co.  
1632 Vickers KSB & T Bldg.  
Wichita, Kansas 67202


Date Completed: June 26, 1973

<u>FROM</u>	<u>TO</u>	
0	15	Sand
15	602	Red bed and shale
602	1313	Shale
1313	3755	Lime and shale
3755	3800	Stal. Sand
3800	4015	Shale
4015	4036	Lime and shale
4036	4523	Lime
4523	4598	Miss. lime
4598		Total Depth

STATE OF KANSAS

COUNTY OF BARTON ss


Gary L. Hawk, Secretary of Sweetman Drilling, Inc., being first duly sworn on oath says: That I have knowledge of the facts, statements and matters herein contained and the log of the above described well as filed and that the same are true and correct.

  
Gary L. Hawk

Subscribed and sworn before me this 28th day of June, 1973.

  
Notary Public Barton County

My Commission Expires 7-10-73



RECEIVED  
STATE OF KANSAS

OCT 15 1973

GENERAL DIVISION  
WICHITA, KANSAS