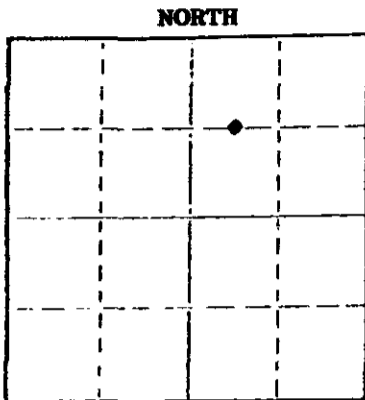


STATE OF KANSAS
STATE CORPORATION COMMISSION
CONSERVATION DIVISION
P. O. BOX 17027
WICHITA, KANSAS 67217

WELL PLUGGING RECORD



Locate well correctly on above
Section Plat

Harper County, Sec. 28 Twp. 33S Rge. 8 (E) W (W)
Location as "NE/CNWxSWx" or footage from lines. C W/2 NE
Lease Owner Robinson Oil Co.
Lease Name Hoath Well No. #1
Office Address 300 W. Douglas, Wichita, Kansas 67202
Character of Well (completed as Oil, Gas or Dry Hole) Dry Hole
Date well completed 8-4 1975
Application for plugging filed 8-4 1975
Application for plugging approved 8-4 1975
Plugging commenced 8-4 1975
Plugging completed 8-4 1975
Reason for abandonment of well or producing formation Dry Hole

If a producing well is abandoned, date of last production 19
Was permission obtained from the Conservation Division or its agents before plugging was commenced? Yes

Name of Conservation Agent who supervised plugging of this well Russ Bieberstien
Producing formation _____ Depth to top _____ Bottom _____ Total Depth of Well _____ Feet
Show depth and thickness of all water, oil and gas formations.

OIL, GAS OR WATER RECORDS

CASING RECORD

FORMATION	CONTENT	FROM	TO	SIZE	PUT IN	PULLED OUT
Surface pipe		-0-	256	8 5/8"	256	None

Describe in detail the manner in which the well was plugged, indicating where the mud fluid was placed and the method or methods used in introducing it into the hole. If cement or other plugs were used, state the character of same and depth placed, from _____ feet to _____ feet for each plug set.

Filled hole with heavy mud.

#1 plug set @ 250' with 25 sks. cement.

#2 plug set @ 40' with 10 sks. cement.

#3 plug set in rat hole with 2 sks. cement.

RECEIVED
STATE CORPORATION COMMISSION

AUG 11 1975

CONSERVATION DIVISION
Wichita, Kansas

(If additional description is necessary, use BACK of this sheet)

Name of Plugging Contractor Sweetman Drilling, Inc.
Address Box 645, Great Bend, Kansas 67530

STATE OF Kansas COUNTY OF Barton ss.

Gary L. Hawk

(employee of owner) or (owner) of the above-described

well, being first duly sworn on oath, says: That I have knowledge of the facts, statements, and matters herein contained and the log of the above-described well as filed and that the same are true and correct. So help me God.

(Signature)


Gary L. Hawk
Box 645, Great Bend, Kansas 67530

(Address)

SUBSCRIBED AND SWORN TO before me this 7th day of August, 1975

Mary Ann Schwamborn
Notary Public.

My commission expires 7-10-77



WELL LOG
Hoath #1
C W/2 NE 28-33S-8W
Harper County, Kansas

Name Of Operator: Robinson Oil Co.
300 West Douglas
Wichita, Kansas 67202

Date Completed: August 4, 1975

<u>FROM</u>	<u>TO</u>	
0	730	Red Bed and shale
730	1105	Shale
1105	3808	Shale and lime
3808	3933	Simp. sand
3933	4089	Lime and shale
4089	4690	Lime
4690		Total Depth

RECEIVED
STATE CORPORATION COMMISSION


AUG 11 1975

CONSERVATION DIVISION
Wichita, Kansas

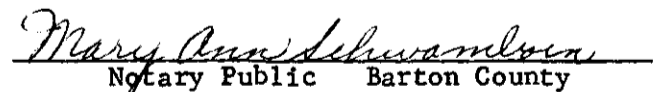
STATE OF KANSAS

COUNTY OF BARTON ss

Gary L. Hawk, Secretary of Sweetman Drilling, Inc., being first duly sworn on oath says: That I have knowledge of the facts, statements and matters herein contained and the log of the above described well as filed and that the same are true and correct.


Gary L. Hawk

Subscribed and sworn before me this 7th day of August, 1975.


Notary Public Barton County

My Commission Expires 7-10-77

