

This is the second original typed, the first obviously lost in the mail.

STATE OF KANSAS STATE CORPORATION COMMISSION


Form CP-4

Give All Information Completely Make Required Affidavit Mail or Deliver Report to: Conservation Division State Corporation Commissioner

P. O. Box 17027 Wichita, Kansas 67217 NORTH

WELL PLUGGING RECORD

Barber County, Sec. 33 Twp. 33S Rge. 13W (E) (W) X Location as "NE/CNW/SE/SW" or footage from lines C N/2 NE Lease Owner Patton Oil Company Lease Name Holmes "A" Well No. 1 Office Address 3333 S. Bannock, Suite 1000, Englewood, Colo. Character of Well (completed as Oil, Gas or Dry Hole) D&A Date well completed December 6, 1972 Application for plugging filed December 6, 1972 Application for plugging approved December 6, 1972 Plugging commenced December 6, 1972 Plugging completed December 6, 1972 Reason for abandonment of well or producing formation D&A



Locate well correctly on above Section Plat

If a producing well is abandoned, date of last production 19... Was permission obtained from the Conservation Division or its agents before plugging was commenced? Yes

Name of Conservation Agent who supervised plugging of this well G. R. Biberstein Producing formation Depth to top Bottom Total Depth of Well 4,740 Feet Show depth and thickness of all water, oil and gas formations.


OIL, GAS OR WATER RECORDS

CASING RECORD

Table with 7 columns: FORMATION, CONTENT, FROM, TO, SIZE, PUT IN, PULLED OUT. Row 1: 8 5/8", 367', -0-

Describe in detail the manner in which the well was plugged, indicating where the mud fluid was placed and the method or methods used in introducing it into the hole. If cement or other plugs were used, state the character of same and depth placed, from feet to feet for each plug set.

Plugged hole w/mud to 350' w/50 sx cement, mud to 40' w/1/2 sx hulls, plug w/15 sx, 2 sx in rathole by Allied.



(If additional description is necessary, use BACK of this sheet)


Name of Plugging Contractor Red Tiger Drilling Company Address 1720 Wichita Plaza, Wichita, Kansas 67202

STATE OF Kansas COUNTY OF Sedgwick, ss. Virginia K. Albert (employee of owner) or (owner or operator) of the above-described

well, being first duly sworn on oath, says: That I have knowledge of the facts, statements, and matters herein contained and the log of the above-described well as filed and that the same are true and correct. So help me God.

(Signature) Virginia K. Albert 1720 Wichita Plaza, Wichita, Ks. 67202 (Address)

SUBSCRIBED AND SWORN TO before me this 9th day of February, 1973



October 25, 1976

Notary Public.

15-007-2021-0000

DRILLERS LOG

No. 1 Holmes "A"

CASING RECORD:	COMPANY:	Patton Oil Company	DESCRIPTION:
8-5/8" @ 367' w/250 sx cement	CONTRACTOR:	Red Tiger Drilling Co.	C N/2 NE 33-33S-13W Barber County, Kansas
TOTAL DEPTH: 4,740'	COMMENCED:	November 21, 1972	ELEVATION:
	COMPLETED:	December 6, 1972	

<u>FORMATION</u>	<u>FROM</u>	<u>TO</u>	<u>REMARKS</u>
Shale	0	1024	
Shale & Shells	1024	1218	
Shale, Shells & Salt	1218	1685	
Shale & Lime	1685	2017	
Lime	2017	2130	
Lime & Shale	2130	2390	
Lime	2390	2625	
Lime & Shale	2625	3440	
Lime	3440	3520	
Lime & Shale	3520	4075	
Lime	4075	4660	
Mississippi	4660	4700	
Lime & Shale (Miss.)	4700	4735	
Lime	4735	4740	

RECEIVED
STATE CORPORATION COMMISSION
FEB 9 1973
2-9-73
CONSERVATION DIVISION
Wichita, Kansas

I certify that this is a true and correct copy of the above log to the best of my knowledge.

RED TIGER DRILLING COMPANY

Virginia K. Albert
Virginia K. Albert

Subscribed and sworn to before me this 11th day of December, 1972.

Barbara L. Dorland
Notary Public

My Commission Expires:
July 25, 1976.



Esbeck
Fidelity Onion Skin
100% COTTON