

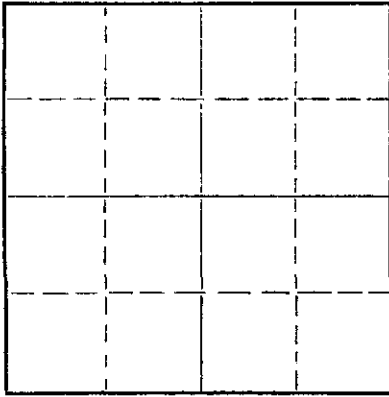
STATE OF KANSAS
STATE CORPORATION COMMISSION

WELL PLUGGING RECORD

Give All Information Completely
Make Required Affidavit
Mail or Deliver Report to:
Conservation Division
State Corporation Commission
211 No. Broadway
Wichita, Kansas

Barber County, Sec. 4 Twp. 30S Rge. (E) 13 (W)
Location as "NE/CNW%SW%" or footage from lines NW SE
Lease Owner Natural Gas and Oil Company
Lease Name Lambert Well No. 1
Office Address P. O. Box 105 - Great Bend, Kansas
Character of Well (completed as Oil, Gas or Dry Hole) Dry Hole
Date well completed 8-4 1959
Application for plugging filed 8-4 1959
Application for plugging approved 8-4 - verbal 1959
Plugging commenced 8-4 1959
Plugging completed 8-4 1959
Reason for abandonment of well or producing formation Dry Hole

NORTH



Locate well correctly on above
Section Plat

If a producing well is abandoned, date of last production _____ 19____
Was permission obtained from the Conservation Division or its agents before plugging was commenced? Yes

Name of Conservation Agent who supervised plugging of this well W. L. Leakamp
Producing formation _____ Depth to top _____ Bottom _____ Total Depth of Well 4706 Feet
Show depth and thickness of all water, oil and gas formations.


OIL, GAS OR WATER RECORDS

CASING RECORD

FORMATION	CONTENT	FROM	TO	SIZE	PUT IN	PULLED OUT
				13 3/8"	342	-0-

Describe in detail the manner in which the well was plugged, indicating where the mud fluid was placed and the method or methods used in introducing it into the hole. If cement or other plugs were used, state the character of same and depth placed, from _____ feet to _____ feet for each plug set.

Heavy mud to 300 feet.
Halliburton plug and 25 sacks cement.
Heavy mud to 15 feet.
Halliburton plug and 15 sacks cement.
Job complete @ 11:40 A.M. August 4, 1959



(If additional description is necessary, use BACK of this sheet)

Name of Plugging Contractor Prime Drilling Company
Address 814-16 Union Center - Wichita, Kansas

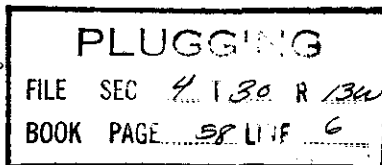
STATE OF KANSAS COUNTY OF BARTON, ss.
J. B. Steele, Jr. (employee of owner) ~~STATE CORPORATION COMMISSION~~ of the above-described well, being first duly sworn on oath, says: That I have knowledge of the facts, statements, and matters herein contained and the log of the above-described well as filed and that the same are true and correct. So help me God.

(Signature) J. B. Steele, Jr.
P. O. Box 105 - Great Bend, Kansas
(Address)

SUBSCRIBED AND SWORN to before me this 4th day of August, 1959

Richard R. Beach
Notary Public.

My commission expires July 27, 1963



ROTARY DRILLING LOG

OPERATOR: Natural Gas & Oil Company
 NW SE Sec. 4-30S-13W,
 Barber County, Kansas
LAMBERT NO. 1

CONTRACTOR: Prime Drilling Company
 COMM: 7/17/59
 COMP: 8/4/59

Remarks: Set 13-3/8" casing at 342' cemented
 with 325 sacks common, 2% C.C.

Formations:

Sand	101'
Red Bed Shale	347'
Red Bed	730'
Shale Shells	1870'
Lime & Shale	1940'
Lime	2155'
Lime & Shale	2255'
Lime	2605'
Lime & Shale	2790'
Shale & Lime	3190'
Lime & Shale	3355'
Lime	3452'
Lime & Shale	3560'
Lime	3715'
Shale & Sandy Shale	3865'
Lime	4413'
Shale & Lime	4470'
Lime	4515'
Lime & Chert	4558'
Lime	4578'
Lime & Shale	4608'
Sand	4616'
Lime	4655'
Lime & Shale	4704'
Lime	4707'
Rotary Total Depth(D&A)	4707'

RECEIVED
 STATE CORPORATION COMMISSION
 AUG 11 1959
 CONSERVATION DIVISION
 Wichita, Kansas

We certify the above log is true and correct to the best of our knowledge and belief.

PRIME DRILLING COMPANY

R.R. McNicol

R. R. McNicol

PLUGGING
 FILE SEC. 4 T. 30 R. 13w
 BOOK PAGE 58 LINE 6

AUG - 8 1959