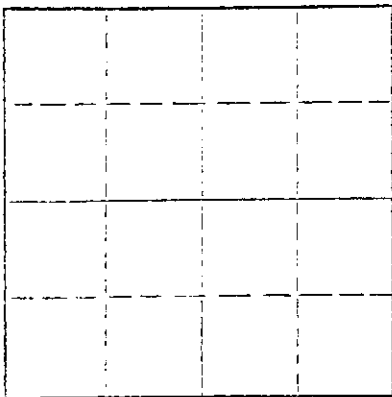


WELL PLUGGING RECORD

Give All Information Completely  
Make Required Affidavit  
Mail or Deliver Report to:  
Conservation Division  
State Corporation Commission  
212 No. Market  
Wichita, Kansas

NORTH



Locate well correctly on above  
Section Plat

Barber County, Sec. 11 Twp. 30S Rge. (E) 12 (W)  
Location as "NE/CNW/SW" or footage from lines SE SW SW  
Lease Owner Leben Drilling, Inc.  
Lease Name Kumberg Well No. 1  
Office Address P.O. Box 486 Great Bend, Kansas  
Character of Well (completed as Oil, Gas or Dry Hole) dry hole  
Date well completed April 18 1970  
Application for plugging filed April 18 1970  
Application for plugging approved April 18 1970  
Plugging commenced April 18 1970  
Plugging completed April 18 1970  
Reason for abandonment of well or producing formation dry hole

If a producing well is abandoned, date of last production \_\_\_\_\_ 19\_\_\_\_  
Was permission obtained from the Conservation Division or its agents before plugging was commenced? yes

Name of Conservation Agent who supervised plugging of this well R. G. Biberstein  
Producing formation \_\_\_\_\_ Depth to top \_\_\_\_\_ Bottom \_\_\_\_\_ Total Depth of Well 3944 Feet  
Show depth and thickness of all water, oil and gas formations.


OIL, GAS OR WATER RECORDS

CASING RECORD

FORMATION	CONTENT	FROM	TO	SIZE	PUT IN	PULLED OUT
				8 5/8"	252'	none

Describe in detail the manner in which the well was plugged, indicating where the mud fluid was placed and the method or methods used in introducing it into the hole. If cement or other plugs were used, state the character of same and depth placed, from \_\_\_\_\_ feet to \_\_\_\_\_ feet for each plug set.

Mud to 240' 1/2 sxs. Halls Plug w/25 Sxs. Common  
Mud to 40' 1/2 sxs. Halls Plug w/10 sxs. common  
2 sxs. in Rathole




(If additional description is necessary, use BACK of this sheet)

Name of Plugging Contractor Leben Drilling, Inc.  
Address P.O. Box 486 Great Bend, Kansas

STATE OF Kansas, COUNTY OF Barton, ss.  
James R. Rodgers (employee of owner) or (owner or operator) of the above-described well, being first duly sworn on oath, says: That I have knowledge of the facts, statements, and matters herein contained and the log of the above-described well as filed and that the same are true and correct. So help me God.

(Signature) James R. Rodgers  
P.O. Box 486 Great Bend, Kansas  
(Address)

Subscribed and Sworn to before me this 4th day of May, 1970  
November 13, 1973  
Notary Public.



WELL LOG

Company Leben Drilling, Inc.

Sec. 11 T. 30S R. 12W

Contractor Leben Drilling, Inc.

Loc. SE SW SW

Farm Kumberg #1

County Barber


Total Depth 3944'

Casing 8 5/8" New 20# Casing set @ 252'  
w/235 sxs. Common 2% C.C.

Commenced 4-9-70

Production  
D & A

Completed 4-18-70




Figures Indicate Bottom of Formations

105	Sand Clay
1046	Red Bed
1806	Red Bed & Shale
1546	Anhydrite
2635	Lime
3296	Lime & Shale
3535	Lime
3720	Lime & Shale
3944	Lime
<u>3944</u>	<u>RTD</u>

RECEIVED  
STATE CORPORATION COMMISSION  
MAY 7 1970  
CONSERVATION DIVISION  
Wichita, Kansas

State of Kansas  
County of Barton } SS

I, James R. Rodgers of Leben Drilling, Inc., upon oath state that the above and foregoing is a true and correct copy of the log of the Kumberg #1 Well.



James R. Rodgers

Subscribed and sworn to before me this 5th day of May, 1970

My Commission Expires: November 13, 1973

Helen L. Lindenmuth