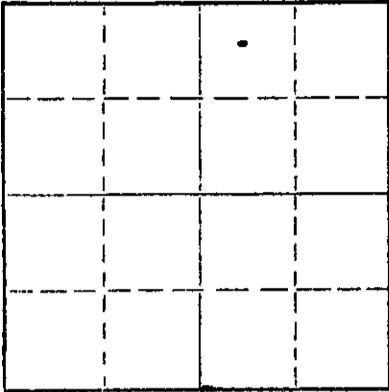


STATE OF KANSAS
STATE CORPORATION COMMISSION

Form CP-4

Give All Information Completely
Make Required Affidavit
Mail or Deliver Report to:
Conservation Division
State Corporation Commission
P. O. Box 17027
Wichita, Kansas 67217
NORTH

WELL PLUGGING RECORD



Locate well correctly on above
Section Plat

Harper County, Sec. 10 Twp. 34S Rge. 8 (E) W (W)
Location as "NE/CNW/SW" or footage from lines C NW NE
Lease Owner McCoy Petroleum Company
Lease Name Dusenbury-Ritter Well No. 1
Office Address 502 Union Center Bldg., Wichita, Kansas 67202
Character of Well (completed as Oil, Gas or Dry Hole) D. & A.
Date well completed 4-16 19 73
Application for plugging filed 4-16 19 73
Application for plugging approved 4-16 19 73
Plugging commenced 4-16 19 73
Plugging completed 4-16 19 73
Reason for abandonment of well or producing formation D. & A.

If a producing well is abandoned, date of last production 19
Was permission obtained from the Conservation Division or its agents before plugging was commenced? Yes

Name of Conservation Agent who supervised plugging of this well Russ Beiberstein
Producing formation _____ Depth to top _____ Bottom _____ Total Depth of Well _____ Feet
Show depth and thickness of all water, oil and gas formations.

OIL, GAS OR WATER RECORDS

CASING RECORD

FORMATION	CONTENT	FROM	TO	SIZE	PUT IN	PULLED OUT
Surface pipe		-0-	265	8 5/8"	265	None

Describe in detail the manner in which the well was plugged, indicating where the mud fluid was placed and the method or methods used in introducing it into the hole. If cement or other plugs were used, state the character of same and depth placed, from _____ feet to _____ feet for each plug set.

Filled hole with heavy mud.

#1 plug set @ 240' with 25 sks. cement.

#2 plug set @ 40' with 10 sks. cement.

#3 plug set in rat hole with 2 sks. cement.


RECEIVED
STATE CORPORATION COMMISSION
APR 20 1973
CONSERVATION DIVISION
Wichita, Kansas

(If additional description is necessary, use BACK of this sheet)

Name of Plugging Contractor Sweetman Drilling, Inc.
Address Box 645, Great Bend, Kansas 67530

STATE OF Kansas, COUNTY OF Barton, ss.
Gary L. Hawk (employee of owner) or (owner or operator) of the above-described well, being first duly sworn on oath, says: That I have knowledge of the facts, statements, and matters herein contained and the log of the above-described well as filed and that the same are true and correct. So help me God.

(Signature) Gary L. Hawk
Box 645, Great Bend, Kansas 67530
(Address)



Subscribed and sworn to before me this 18th day of April, 1973
Mary Ann Selwamborn
Notary Public.

WELL LOG
Dusenbury-Ritter #1
C NW NE 10- 34S- 8W
Harper County, Kansas

Name of Operator: McCoy Petroleum Company
502 Union Center Bldg.
Wichita, Kansas 67202

Date Completed : April 16, 1973


<u>FROM</u>	<u>TO</u>	
0	10	Sand
10	1337	Red bed and shale
1337	3841	Lime and shale
3841	3865	Sand
3865	4050	Lime and shale
4050	4641	K.C. lime
4641	4655	Miss. lime
4655		Total Depth

RECEIVED
STATE CORPORATION COMMISSION
APR 20 1973
CONSERVATION DIVISION
Wichita, Kansas


STATE OF KANSAS

COUNTY OF BARTON ss

Gary L. Hawk, Secretary of Sweetman Drilling, Inc., being first duly sworn on oath says: That I have knowledge of the facts, statements and matters herein contained and the log of the above described well as filed and that the same are true and correct.


Gary L. Hawk

Subscribed and sworn before me this 16th. day of April, 1973.


Notary Public Barton County

My Commission Expires 7-10-73

