

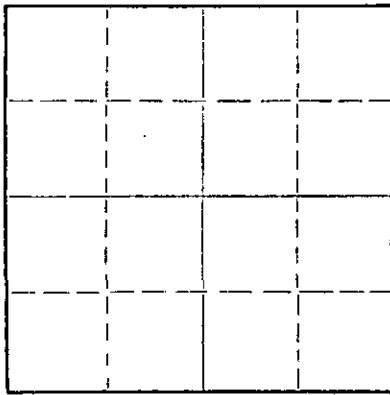
STATE OF KANSAS
STATE CORPORATION COMMISSION

WELL PLUGGING RECORD

Give All Information Completely
Make Required Affidavit
Mail or Deliver Report to:
Conservation Division
State Corporation Commission
211 No. Broadway
Wichita, Kansas

Harper County, Sec. 16 Twp. 34S Rge. 8 (W)

Location as "NE/CNW/SW" or footage from lines SE/SE/SE
Lease Owner Mull Drilling Company
Lease Name Hughes Well No. #1
Office Address Attica, Kansas
Character of Well (completed as Oil, Gas or Dry Hole)
Date well completed 19
Application for plugging filed Yes 19
Application for plugging approved Yes 19
Plugging commenced 11-14 19 57
Plugging completed 11-20 19 57
Reason for abandonment of well or producing formation



Locate well correctly on above Section Plat

If a producing well is abandoned, date of last production 19
Was permission obtained from the Conservation Division or its agents before plugging was commenced? Yes

Name of Conservation Agent who supervised plugging of this well Mr. M.A. Rives
Producing formation Depth to top Bottom Total Depth of Well 4709' Feet
Show depth and thickness of all water, oil and gas formations.


OIL, GAS OR WATER RECORDS

CASING RECORD

FORMATION	CONTENT	FROM	TO	SIZE	PUT IN	PULLED OUT
				5 1/2"		3,873'

Describe in detail the manner in which the well was plugged, indicating where the mud fluid was placed and the method or methods used in introducing it into the hole. If cement or other plugs were used, state the character of same and depth placed, from feet to feet for each plug set.

Measured into T.D. 4709'.
Plugging started 11-14-57. Finished 11-20-57.
Plugged off bottom with sand to 4650' and dumped 5 sacks cement.
Shot casing at 3,873'. Pumped 32 sacks mud and balanced same.
Plugged well with mud to 225'. Set permanent rock bridge and dumped 20 sacks cement. Filled hole with mud to 35'. Set rock bridge and mixed 10 sacks for cap on well. Well completed.



(If additional description is necessary, use BACK of this sheet)
Name of Plugging Contractor J.O. Forbes d/b/a Forbes Casing Pulling Co.
Address Box 221, Box 221, Great Bend, Kansas

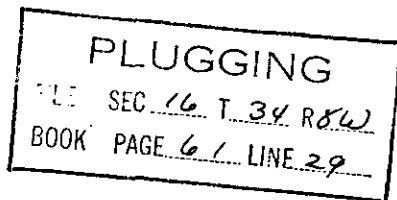
STATE OF Kansas, COUNTY OF Barton, ss.
J.O. Forbes (employee of owner) or (owner or operator) of the above-described well, being first duly sworn on oath, says: That I have knowledge of the facts, statements, and matters herein contained and the log of the above-described well as filed and that the same are true and correct. So help me God.

(Signature) J.O. Forbes
Box 221, Great Bend, Kans.
(Address)

SUBSCRIBED AND SWORN TO before me this 22nd day of November, 1957.

Betty S. Edman
Notary Public.

My commission expires November 8, 1960.



ROTARY DRILLERS LOG

COMPANY : Mull Drilling Co., et al
Wichita, Kansas

ROTARY DRILLING COMMENCED: 10-3-57

CONTRACTOR : Mull Drilling Co., Inc.
Wichita, Kansas

ROTARY DRILLING COMPLETED: 10-18-57

CASING RECORD: Set 8 5/8" @ 240' cemented
with 150 sacks cement.

Set 5 1/2" @ 4709 cemented
with 100 sacks cement.

LOCATION: Hughes #1
SE SE SE 16-34S-8W
Harper County, Kansas

(Figures indicate bottom of formation - measurements from top of Rotary Bushing)

Red Bed	650
Shale & Shells	1340
Lime & Shale	1795
Lime	2215
Lime with Shale	3252
Sandy Lime & Shale	3887
Lime & Shale	4125
Lime	4524
Lime & Shale	4663
Mississippi Lime	4679
Mississippi	4709


I hereby certify that this is a true and correct copy of the above log to the best of my knowledge.

MULL DRILLING COMPANY, INC.

By Joseph B. Brungardt, Jr.
Joseph B. Brungardt, Jr., Asst. Treas.

STATE OF KANSAS)
) SS
COUNTY OF SEDGWICK)

Subscribed and sworn to before me this 29th day of October, 1957.



Madge N. Miller
NOTARY PUBLIC - Madge N. Miller

My Commission Expires: February 24, 1960

RECEIVED
STATE CORPORATION COMMISSION

NOV 15 1957

CONSERVATION DIVISION
Wichita, Kansas

PLUGGING
FILE SEC 16 T 34 R 8W
BOOK PAGE 61 LINE 29