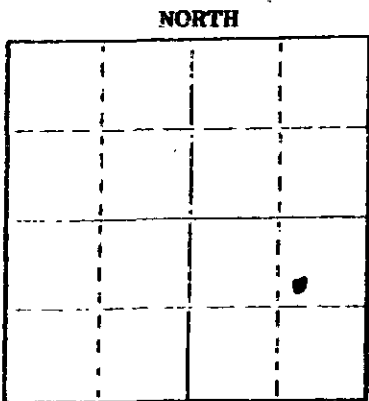


STATE OF KANSAS
STATE CORPORATION COMMISSION
CONSERVATION DIVISION
P. O. BOX 17027
WICHITA, KANSAS 67217

FORM CP-4

WELL PLUGGING RECORD

Harper County, Sec. 16 Twp. 34S Rge. 8 (E) W (W)
Location as "NE/CNW/SE/SW" or footage from lines SW NE SE
Lease Owner Beren Corporation
Lease Name Hughes Well No. #1
Office Address 1130 Vickers KSB & T Bldg., Wichita, Kansas
Character of Well (completed as Oil, Gas or Dry Hole) Dry Hole
Date well completed 10-7 19 74
Application for plugging filed 10-7 19 74
Application for plugging approved 10-7 19 74
Plugging commenced 10-7 19 74
Plugging completed 10-7 19 74
Reason for abandonment of well or producing formation Dry Hole



Locate well correctly on above Section Plat

If a producing well is abandoned, date of last production 19
Was permission obtained from the Conservation Division or its agents before plugging was commenced? Yes

Name of Conservation Agent who supervised plugging of this well Russ Beiberstein
Producing formation _____ Depth to top _____ Bottom _____ Total Depth of Well _____
Show depth and thickness of all water, oil and gas formations.

OIL, GAS OR WATER RECORDS

CASING RECORD

FORMATION	CONTENT	FROM	TO	SIZE	FEET IN	PULLED OUT
Surface pipe		-0-	256	8 5/8"	256	None

Describe in detail the manner in which the well was plugged, indicating where the mud fluid was placed and the method or methods used in introducing it into the hole. If cement or other plugs were used, state the character of same and depth placed, from _____ feet for each plug set.

Filled hole with heavy mud.

- #1 Plug set @ 240' with 25 sks. cement.
- #2 Plug set @ 40' with 10 sks. cement.
- #3 Plug set in rat hole with 2 sks. cement.

RECEIVED
STATE CORPORATION COMMISSION
OCT 11 1974
CONSERVATION DIVISION
Wichita, Kansas

Name of Plugging Contractor: Sweetman Drilling, Inc.
Address: Box 645, Great Bend, Kansas 67530

STATE OF Kansas COUNTY OF Barton
Gary L. Hawk (employee of owner) or (lessee or operator) of the above-described


well, being first duly sworn on oath, says: That I have knowledge of the facts, statements, and matters herein contained and the log of the above-described well as filed and that the same are true and correct. So help me God.

(Signature) Gary L. Hawk
Box 645, Great Bend, Kansas 67530

SUBSCRIBED AND SWORN TO before me this 10th day of October, 1974

My commission expires 7-10-77

Mary Ann Schwamborn
Notary Public.



WELL LOG
Hughes #1
SW NE SE 16-34S-8W
Harper County, Kansas

Name of Operator: Beren Corporation
1130 Vickers KSB & T Bldg.
Wichita, Kansas. 67202

Date Completed: October 7, 1974


<u>FROM</u>	<u>TO</u>	
0	1062	Red Bed & Shale
1062	3781	Lime and shale
3781	3867	Stal. Sand & Shale
3867	4080	Lime and shale
4080	4344	Lime
4344	4528	Lime & Shale
4528	4716	Lime
4716		Total Depth

RECEIVED
STATE CORPORATION COMMISSION
OCT 11 1974
CONSERVATION DIVISION
Wichita, Kansas

STATE OF KANSAS


COUNTY OF BARTON ss

Gary L. Hawk, Secretary of Sweetman Drilling, Inc., being first duly sworn on oath says: That I have knowledge of the facts, statements and matters herein contained and the log of the above described well as filed and that the same are true and correct.



Gary L. Hawk

Subscribed and sworn before me this 10th day of October, 1974.



Notary Public Barton County

My Commission Expires 7-10-77

