

15-007-01410-0000

6P

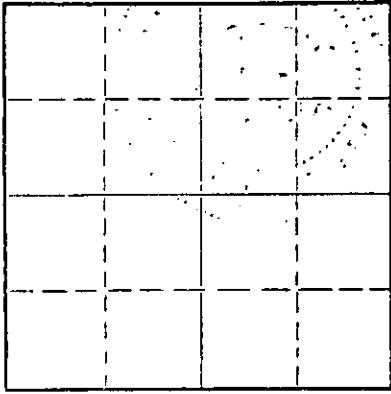
STATE OF KANSAS  
STATE CORPORATION COMMISSION

Form CP-4

Give All Information Completely  
Make Required Affidavit  
Mail or Deliver Report to:  
Conservation Division  
State Corporation Commission  
212 No. Market  
Wichita, Kansas

WELL PLUGGING RECORD

Barber County, Sec. 2 Twp. 33 Rge. 13 (E) (W)  
Location as "NE/CNW/SW" or footage from lines C NW NW  
Lease Owner Westmore Drilling Co., Inc.  
Lease Name Maginson #1 Well No.  
Office Address Medicine Lodge, Kansas  
Character of Well (completed as Oil, Gas or Dry Hole)  
Date well completed 19  
Application for plugging filed 19  
Application for plugging approved 19  
Plugging commenced 11/19/69 19  
Plugging completed 11/22/69 19  
Reason for abandonment of well or producing formation depleted.  
If a producing well is abandoned, date of last production 19  
Was permission obtained from the Conservation Division or its agents before plugging was commenced? yes



Locate well correctly on above Section Plat

Name of Conservation Agent who supervised plugging of this well Justice  
Producing formation Depth to top Bottom Total Depth of Well 4550 Feet  
Show depth and thickness of all water, oil and gas formations.

OIL, GAS OR WATER RECORDS

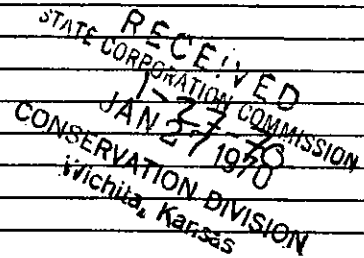
CASING RECORD

FORMATION	CONTENT	FROM	TO	SIZE	PUT IN	PULLED OUT
				8-5/8	252	none
				5 1/2"	4515	3621'

Describe in detail the manner in which the well was plugged, indicating where the mud fluid was placed and the method or methods used in introducing it into the hole. If cement or other plugs were used, state the character of same and depth placed, from feet to feet for each plug set.

Checked hole to 4482', ran sand to 4415', dumped 5 sacks of cement. Rigged up over 5 1/2" casing, shot pipe at 3676', 3608', worked pipe loose and pulled 112 joints. Bailed fluid to 250', set 10' rock bridge and dumped 25 sacks of cement. Budded to 40', 10' rock bridge and dumped 10 sacks of cement.

PLUGGING COMPLETE.

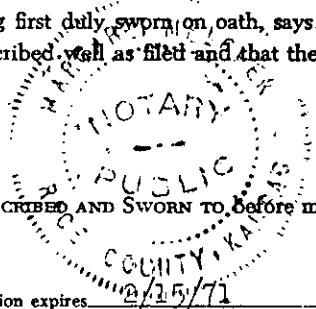


(If additional description is necessary, use BACK of this sheet)  
Name of Plugging Contractor KNIGHT CASING PULLING CO., INC.  
Address CHASE, KANSAS

STATE OF KANSAS COUNTY OF RICE, ss.  
NOEL J. KNIGHT (employee of owner) or (owner or operator) of the above-described well, being first duly sworn on oath, says: That I have knowledge of the facts, statements, and matters herein contained and the log of the above-described well as filed and that the same are true and correct. So help me God.

(Signature) Neil Knight  
CHASE, KANSAS (Address)

SUBSCRIBED AND SWORN TO before me this 24th day of November, 1969



Margaret Melcher  
Notary Public.

My commission expires 2/15/71

# DRILLER'S WELL LOG

OPERATOR: K & E DRILLING, INC., et.al.  
719 Union Center Building  
Wichita 2, Kansas

WELL NAME: #1 Magnison

LOCATION: 660' fr. N. Line &  
610' fr. W. Line Sec. 2-  
33S-13W, Barber Co., Kansas

CONTRACTOR: **K & E DRILLING, INC.**  
719 UNION CENTER BLDG.  
WICHITA, KANSAS

COMMENCED: 5-16-63

CASING RECORD: 8-5/8" @ 252' w/200 sx.  
5-1/2" @ 4513' w/130 sx.

COMPLETED: 5-27-63

ELEVATION: 1640 D.F.  
1643 K.B.

ROTARY TOTAL DEPTH: 4550'

PRODUCTION: yes - Miss.

## FORMATION RECORD

Depths shown indicate bottom of formations encountered.

Clay & Sand	90
Red Bed & Shale	1014
Red Bed	1260
Shale & Red Bed	1540
Lime & Shale	2005
Lime	2189
Lime & Shale	3840
Shale & Sand	3925
Lime	4390
Lime & Shale	4422
Miss. Chert	4444
Lime	4550

RECEIVED  
STATE CORPORATION COMMISSION  
OCT 13 1969  
CONSERVATION DIVISION  
Wichita, Kansas

## CERTIFICATION

State of KANSAS }  
County of SEDGWICK } ss:

I, Wayne L. Brinegar, of K&E DRILLING, INC., upon oath state that the above and foregoing is a true and correct copy of the Driller's Log of the above named well.

Wayne L. Brinegar  
Wayne L. Brinegar  
Subscribed and sworn to before me this 28th day of May, 19 63

Jolene M. Bannon  
Jolene M. Bannon Notary Public.  
My Commission expires: August 30, 1965

