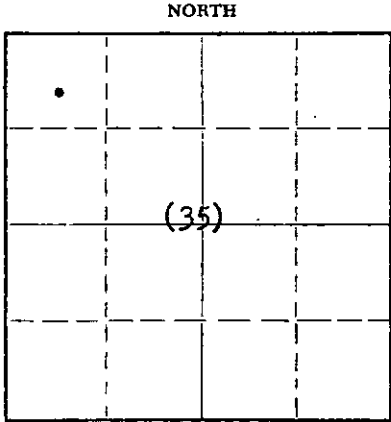


STATE OF KANSAS
STATE CORPORATION COMMISSION

Give All Information Completely
Make Required Affidavit
Mail or Deliver Report to:
Conservation Division
State Corporation Commission
212 North Market, Insurance Bldg.
Wichita, Kansas

WELL PLUGGING RECORD



Locate well correctly on above
Section Plat

Barber County, Sec. 35 Twp. 34S Rge. 13 (E) 13 (W)
Location as "NE/CNW&SW&W" or footage from lines C-NW/4-NW/4
Lease Owner Amerada Petroleum Corporation
Lease Name Edd Sterling Well No. 1
Office Address Box 194, Great Bend, Kansas
Character of Well (completed as Oil, Gas or Dry Hole) Gas
Date well completed _____ 19____
Application for plugging filed 8-16- 1963
Application for plugging approved 8-19- 1963
Plugging commenced 10 a.m. 9-21- 1963
Plugging completed 1 p.m. 9-21- 1963
Reason for abandonment of well or producing formation Dry

If a producing well is abandoned, date of last production 7-22- 1963
Was permission obtained from the Conservation Division or its agents before plugging was commenced? Yes

Name of Conservation Agent who supervised plugging of this well Archie Elving, Pratt, Kansas
Producing formation Elgin Sand Depth to top 3599 Bottom 3609' Total Depth of Well 3609 Feet
Show depth and thickness of all water, oil and gas formations.

OIL, GAS OR WATER RECORDS

CASING RECORD

FORMATION	CONTENT	FROM	TO	SIZE	PUT IN	PULLED OUT
				8-5/8"	289'	None
				5-1/2"	3626'	2838'

Describe in detail the manner in which the well was plugged, indicating where the mud fluid was placed and the method or methods used in introducing it into the hole. If cement or other plugs were used, state the character of same and depth placed, from _____ feet to _____ feet for each plug set.

Cleaning Out Cellar, Broke off head. Measuring T.D.
Loaded Hole Welding On Collar. Sanded to 3580' Dumped 5 Sacks Cement on top of Plug
- 3545'. Shot Well at 2810'
Pulling Pipe
Pulling Pipe
Bailing Water. Pushed Plug to 275'. Build Rock Bridge. Dumped 5 Sacks Cement.
Bailing Water to 255'. Dumped 16 Sacks Cement. Filled Hole and rock bridge. Capped Well
with 10 Sacks Cement. Cleaned and Doped and put on protectors, collar and threads.

RECEIVED
STATE CORPORATION COMMISSION

SEP 30 1963

CONSERVATION DIVISION
Wichita, Kansas

(If additional description is necessary, use BACK of this sheet)
Name of Plugging Contractor Forbes Casing Pulling Inc.
Address P.O. Box 221, Great Bend, Kansas

STATE OF Kansas, COUNTY OF Barton, ss.
A. D. Simpson (employee of owner) ~~or (owner or operator)~~ of the above-described well, being first duly sworn on oath, says: That I have knowledge of the facts, statements, and matters herein contained and the log of the above-described well as filed and that the same are true and correct. So help me God.

(Signature) A. D. Simpson
P.O. Box 197, Great Bend, Kansas
(Address)

SUBSCRIBED AND SWORN TO before me this 26th day of September, 1963

My commission expires November 21, 1965
Charles W. Anderson Notary Public.

EDD STERLING #1

C NW/4 NWA of Section 35-34S-13W, Barber County, Kansas

Rigged up Rotary Tools 8/20/57

Ran 7 Jts. (287') 8-5/8" 24# New Pipe set @ (298.11') Cemented w/225 sacks common cement, 2% CC


Tore down Rotary Tools 9/1/57

Ran 88 Jts. (3609') 5-1/2" 8 Rd Thd 15.5# J-55 Casing set @ (3608'). Cemented w/150 sacks regular 1/4# Flo Seal per sk


<u>FORMATION</u>	<u>FROM</u>	<u>TO</u>
Sand & Redbed	0'	125'
Redbed	125	525
Redbed & shale	525	890
Anhydrite	890	920
Shale & shells	920	1450
Shale, lime streaks & salt	1450	1700
Lime & shale	1700	1840
Lime	1840	1960
Lime & shale	1960	3595
Sand & shale	3595	3609 T.D.

RECEIVED
STATE CORPORATION COMMISSION
SEP 30 1963
CONSERVATION DIVISION
Wichita, Kansas

I, Don S. Packer, do hereby certify that the foregoing log is true and correct, to the best of my knowledge and belief.



Subscribed and sworn to before me this 10th day of September, 1957.



Notary Public

My Commission Expires: July 29, 1961