

STATE OF KANSAS  
STATE CORPORATION COMMISSION

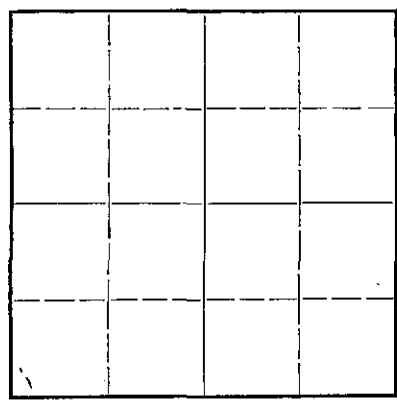
WELL PLUGGING RECORD

Give All Information Completely  
Make Required Affidavit  
Mail or Deliver Report to:  
Conservation Division  
State Corporation Commission  
800 Bittling Building  
Wichita, Kansas

OR  
FORMATION PLUGGING RECORD

Strike out upper line  
when reporting plug-  
ging off formations.

NORTH



Locate well correctly on above  
Section Plat

Barber County. Sec. 16 Twp. 30 Rge. 13 (W)  
Location as "NE $\frac{1}{4}$ NW $\frac{1}{4}$ SW $\frac{1}{4}$ " or footage from lines SE NW NE  
Lease Owner. Lion Oil Company  
Lease Name. Lemon Well No. D-1  
Office Address. Pratt  
Character of Well (completed as Oil, Gas or Dry Hole) Dry and abandoned  
Date well completed. 10-29-45 19  
Application for plugging filed. 10-29-45 19  
Application for plugging approved. 10-29-45 19  
Plugging commenced. 10-29-45 19  
Plugging completed. 10-30-45 19  
Reason for abandonment of well or producing formation Dry and abandoned

If a producing well is abandoned, date of last production 19  
Was permission obtained from the Conservation Division or its agents before plugging was com-  
menced? Yes

Name of Conservation Agent who supervised plugging of this well H. W. Kerr  
Producing formation Depth to top Bottom Total Depth of Well 4737 Feet  
Show depth and thickness of all water, oil and gas formations.


OIL, GAS OR WATER RECORDS

CASING RECORD

Formation	Content	From	To	Size	Put In	Pulled Out

Describe in detail the manner in which the well was plugged, indicating where the mud fluid was placed and the method or methods used in introducing it into the hold. If cement or other plugs were used, state the character of same and depth placed, from feet to feet for each plug set.

Heavy mud to 550 feet, set bridging plug at 550 feet. Used 15 sacks of cement.  
Bridging plug set at 30 feet with ten sacks of cement.




(If additional description is necessary, use BACK of this sheet)

Correspondence regarding this well should be addressed to Vernon Hayes  
Address P. O. Box 552  
Pratt, Kansas

STATE OF Kansas COUNTY OF Pratt  
Vernon Hayes (employee of owner) or (owner or operator) of the above-described well,

being first duly sworn on oath, says: That I have knowledge of the facts, statements, and matters herein contained and the log of the above-described well as filed and that the same are true and correct. So help me God.

(Signature) Vernon Hayes  
P. O. Box 552, Pratt, Kansas (Address)



SUBSCRIBED AND SWORN to before me this 9th day of November 1945

My commission expires July 1-1946  
Mabel Adline Notary Public

Casing record.  
8 5/8" 921'

Lesson D-1 SE NW NE 16-30-13 Barber County, Kansas.  
Company: Lion Oil Company  
Contractor: J. B. Hinkle.  
Commenced: 9-27-45 Completed 10-29-45  
Elevation 1831

0	10	Soil
10	80	Sand
80	100	Red Rock
100	290	Shale
290	360	Sand and shale
360	390	Shale
390	1520	Shale and shells
1520	1740	Lime and shale
1740	1820	Shale and shells
1820	1848	Sandy shale
1848	1877	Lime and shale
1877	2595	Lime
2595	2895	Shale and shells
2895	2978	Shale
2978	3033	Shale and shells
3033	3163	Lime
3163	3312	Lime and shale
3312	3362	Lime
3362	3435	Lime and shale
3435	3465	Lime
3465	3495	Shale
3495	3596	Lime and shale
3596	3747	Lime
3747	3826	Shale and shells
3826	3832	Shale
3832	3868	Lime
3868	3893	Shale and shells
3893	3927	Lime
3927	4189	Lime
4189	4229	Lime and shale
4229	4380	Lime
4380	4415	Chert
4415	4570	Lime
4570	4573	Shale
4573	4608	Lime
4608	4664	Lime and shale
4664	4727	Limestone
4727	4737	T. D. Limestone

Tops:	
K.G.	3907
Miss.	4369
Viola	4484
Simp.	4570
Arb.	4636

16 30-10W  
32 - 3.

State of Kansas }  
County of Sedgwick } ss

I hereby certify that the above is a true and correct log as compiled from the daily drilling reports kept on said well.

Subscribed to and sworn to before me this 31st day of October, 1945.

J. B. Hinkle  
Notary Public  
Murphy A. Weston  
N.P. 1945

My commission expires 1-17-46.