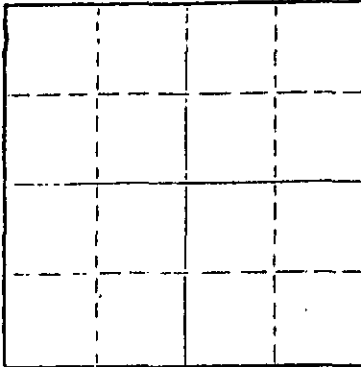


STATE OF KANSAS
STATE CORPORATION COMMISSION

Give All Information Completely
Make Required Affidavit
Mail or Deliver Report to
Conservation Division
State Corporation Commission
245 North Water
Wichita, KS 67202

FORM CP-4

WELL PLUGGING RECORD



Locate well correctly on above
Section Plat

Barber County, Sec. 18 Twp. 30S Rge. 13W (W)
Location as "NE/CNW/SE/SW" or footage from lines C-N/2-NW/4
Lease Owner The National Oil Company
Lease Name Knackstedt Well No. 1
Office Address Suite 550 O.W. Garvey Building Wichita,
Character of Well (completed as Oil, Gas or Dry Hole) Dry hole Ks. 67202
Date well completed February 6, 1976
Application for plugging filed verbal application 19
Application for plugging approved verbal approval 19
Plugging commenced February 6, 1976
Plugging completed February 6, 1976
Reason for abandonment of well or producing formation
If a producing well is abandoned, date of last production 19
Was permission obtained from the Conservation Division or its agents before plugging was commenced? yes

Name of Conservation Agent who supervised plugging of this well G.R. Biberstein
Producing formation _____ Depth to top _____ Bottom _____ Total Depth of Well 4,770 ft
Show depth and thickness of all water, oil and gas formations.

OIL, GAS OR WATER RECORDS				CASING RECORD		
FORMATION	CONTENT	FROM	TO	SIZE	PUT IN	PULLED OUT
				8 5/8"	372'	none

Describe in detail the manner in which the well was plugged, indicating where the mud fluid was placed and the method or methods used in introducing it into the hole. If cement or other plugs were used, state the character of same and depth placed, from _____ feet to _____ feet for each plug set.
Filled hole with heavy rotary mud from 4,770 feet (rotary total depth) to 350 feet. Set plug at 350 feet and cemented with 35 sxs cement. Filled hole with heavy rotary mud from 350 feet to 40 feet. Set solid plug at 40 feet and cemented to cellar with 15 sxs cement, 2 sxs cement in rathole.
Plugging operations accomplished utilizing Halliburton Oil Well Pump Truck through 4 1/2 inch drill pipe.

RECEIVED
STATE CORPORATION COMMISSION


(If additional description is necessary, use BACK of this sheet)
Name of Plugging Contractor H-30, INC.
Address 200 North Main Wichita, Kansas 67202 FEB 17 1976

STATE OF Kansas COUNTY OF Sedgwick CONSERVATION DIVISION
Wichita, Kansas
Dean Britting - Agent

I, Dean Britting, first duly sworn on oath, says: That I have knowledge of the facts, statements, and matters herein contained and the log of the above-described well as filed and that the same are true and correct. So help me God.

(Signature) Dean Britting
200 North Main Wichita, Kansas 67202
(Address)

Subscribed and sworn to before me this 16th day of February, 1976
Elsie Willison
Notary Public.
My commission expires June 30, 1978



API Number -- 15-007-20,367
 KANSAS GEOLOGICAL SOCIETY
 KANSAS WELL LOG BUREAU - KANSAS WELL SAMPLE BUREAU
 KANSAS GEOLOGICAL SOCIETY BUILDING
 508 EAST MURDOCK - WICHITA, KANSAS

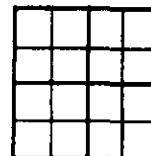
COMPANY **The National Oil Company**

SEC. 18 T. 30S. 13W
 LOC. C-N/2-NW#4

FARM **Knackstedt** NO. 1

TOTAL DEPTH **4,770 ft.**
 COMM. **January 24, 1976** COMP. **February 6, 1976**
 SHOT OR TREATED
 CONTRACTOR **H-30, INC.**
 ISSUED **February 16, 1976**

COUNTY **Barber**
 KANSAS



CASING		
20	10	
15	8 5/8" 372' cemented w/350 sxs cement	ELEVATION 1,895'KB
12	6	
13	5	PRODUCTION

FIGURES INDICATE BOTTOM OF FORMATIONS

Sand and Clay	74'
Red Bed and Sand	332'
Red Bed	845'
Red Bed, Shale and Shells	1,660'
Shale w/ lime streaks	1,739'
Shale and Lime	2,080'
Lime and Shale	2,554'
Shale w/lime streaks	3,015'
Lime and Shale	3,988'
Lime	4,405'
Lime and Shale	4,460'
Lime	4,613'
Lime and Shale	4,647'
Lime	4,770'
Rotary Total Depth	4,770'

I hereby certify the above and foregoing to be a true and correct log of the above described well as shown by the drilling reports.


H-30, INC.

Dean Britting

 Dean Britting

State of Kansas }
 County of Sedgwick } ss:

Subscribed and Sworn to before me a Notary Public in and for said county and state this 16th day of February, 1976.



Elsie Willison

 Elsie Willison - Notary Public

My Commission Expires:

June 30, 1978

NOTARY PUBLIC COMMISSION

FEB 17 1976

RESERVATION DIVISION
 Wichita, Kansas