

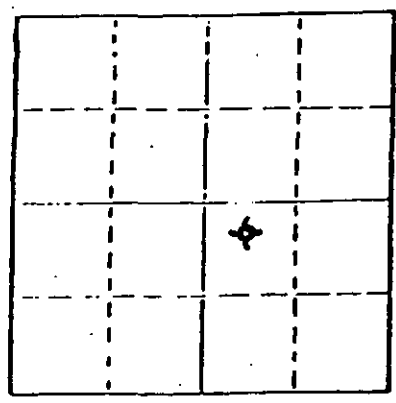
15-007-21251-0000

STATE OF KANSAS  
STATE CORPORATION COMMISSION

WELL PLUGGING RECORD

Give All Information Completely  
Make Required Affidavit  
Mail or Deliver Report to  
Conservation Division  
State Corporation Comm.  
245 North Water  
Wichita, KS 67202

Barber County, Sec. 27 Twp. 33S Rge. 13W E/W  
Location as "NE/CNW/SW" or footage from lines  
200' N of C NW SE  
Lease Owner Patton Oil Company  
Lease Name Holmes L. "A" - Well No. #1  
Office Address 5660 S. Syracuse, Suite 200, Englewood, Colorado  
Character of Well (Completed as Oil, Gas or Dry Hole)  
Dry Hole



Locate well correctly on above  
Section Plot

Date Well completed August 26, 1981  
Application for plugging filed August 26, 1981  
Application for plugging approved August 26, 1981  
Plugging commenced August 26, 1981  
Plugging completed August 26, 1981  
Reason for abandonment of well or producing formation  
Dry Hole

If a producing well is abandoned, date of last production  
N/A 19

Was permission obtained from the Conservation Division or  
its agents before plugging was commenced? Yes

Name of Conservation Agent who supervised plugging of this well William T. Owen  
Producing formation \_\_\_\_\_ Depth to top \_\_\_\_\_ Bottom \_\_\_\_\_ Total Depth of Well 4635  
Show depth and thickness of all water, oil and gas formations.

OIL, GAS OR WATER RECORDS

CASING RECORD

FORMATION	CONTENT	FROM	TO	SIZE	PUT IN	PULLED OUT
Sand				8 5/8"	246'	none

Describe in detail the manner in which the well was plugged, indicating where the mud fluid  
was placed and the method or methods used in introducing it into the hold. If cement or other  
plugs were used, state the character of same and depth placed, from \_\_\_\_\_ feet to  
\_\_\_\_\_ feet for each plug set.

50 SX	220'
10 SX	40'
10 SX	RH
50 - 50 PAZ	4% gel

(If additional description is necessary, use BACK of this sheet)

Name of Plugging Contractor \_\_\_\_\_ Service Company \_\_\_\_\_

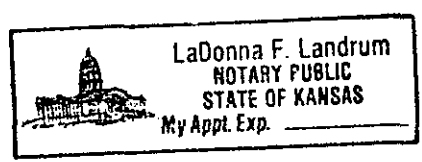
STATE OF Kansas COUNTY OF Sedgwick, ss.  
Paul A. Seymour, Jr. (employee of owner) or (owner or operator)  
of the above-described well, being first duly sworn on oath, says: That I have knowledge of  
the facts, statements, and matters herein contained and the log of the above-described well  
as filed and that the same are true and correct. So help me God.

(Signature) Paul A. Seymour, Jr.  
Paul A. Seymour, Jr. Box 8287/Munger Station  
(Address) Wichita, KS. 67208

SUBSCRIBED AND SWORN TO before me this 31st. day of August, 1981

LaDonna F. Landrum  
LaDonna F. Landrum Notary Public.

My commission expires August 18, 1984



RECEIVED  
STATE CORPORATION COMMISSION  
SEP - 2 1981  
9-2-81  
CONSERVATION DIVISION  
Wichita, Kansas

# BIG SPRINGS DRILLING, INC.

P.O. BOX 8287  
MUNGER STATION  
WICHITA, KANSAS 67208

SUITE 29 • 400 NORTH WOODLAWN • (316) 681-1732

August 31, 1981

## DRILLERS LOG

Re: Holmes L "A" - #1  
200' N of C NW SE  
Sec. 27 Twp 33S Rg 13W  
Barber County, Kansas

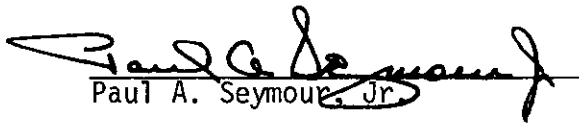
OPERATOR: Patton Oil Company  
CONTRACTOR: Big Springs Drilling, Inc.  
COMMENCED: August 17, 1981  
COMPLETED: August 26, 1981

SURFACE PIPE: 246' of 8 5/8" w/200 SX Common 2% gel 3% ccl

0	1088'	Red Bed
1088'	1465'	Shale & Red Bed
1465'	1705'	Shale
1705'	3518'	Shale & Lime
3518'	3840'	Lime
3840'	4175'	Shale & Lime
4175'	4635'	Lime
4635'		RTD

We certify that the above and foregoing is a true and correct copy of the log on the Holmes L. "A" - #1 located in Barber County, Kansas.

Big Springs Drilling, Inc.

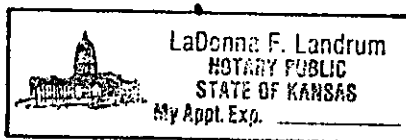
  
Paul A. Seymour, Jr.

Subscribed and sworn to before me this 31st. day of August, 1981.

My Commission Expires:

  
LaDonna F. Landrum Notary Public

August 18, 1984



RECEIVED  
STATE CORPORATION COMMISSION

SEP - 2 1981  
7-2-81  
CONSERVATION DIVISION  
Wichita Kansas