

15-007-21057-0000

STATE OF KANSAS
STATE CORPORATION COMMISSION

WELL PLUGGING RECORD

Give All Information Completely
Make Required Affidavit
Mail or Deliver Report to
Conservation Division
State Corporation Comm.
245 North Water
Wichita, KS 67202

Barber County. Sec. 27 Twp. 33S Rge. 13W E/W
Location as "NE/CNW/SW" or footage from lines
C NW SE

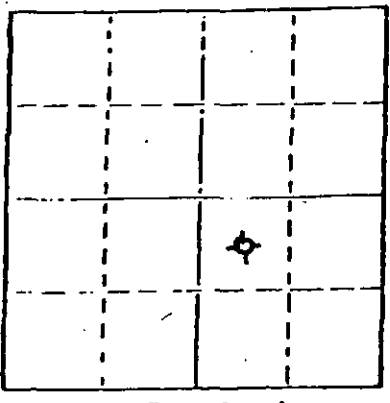
Lease Owner Patton Oil Company
Lease Name Holmes L. Well No. #1
Office Address 5660 S. Syracuse Circle, #200, Englewood, Col.
Character of Well (Completed as Oil, Gas or Dry Hole)
Incomplete

Date Well completed August 15, 1981 19
Application for plugging filed August 15, 1981 19
Application for plugging approved August 15, 1981 19
Plugging commenced August 15, 1981 19
Plugging completed August 15, 1981 19
Reason for abandonment of well or producing formation
Pipe Stuck

If a producing well is abandoned, date of last production
N/A 19

Was permission obtained from the Conservation Division or
its agents before plugging was commenced? Yes

Name of Conservation Agent who supervised plugging of this well Wm. T. Owen
Producing formation Depth to top Bottom Total Depth of Well 4590'
Show depth and thickness of all water, oil and gas formations.



Locate well correctly on above
Section Flat

OIL, GAS OR WATER RECORDS

CASING RECORD

FORMATION	CONTENT	FROM	TO	SIZE	PUT IN	PULLED OUT
Sand				8 5/8"	243'	none

Describe in detail the manner in which the well was plugged, indicating where the mud fluid
was placed and the method or methods used in introducing it into the hold. If cement or other
plugs were used, state the character of same and depth placed, from feet to
feet for each plug set.

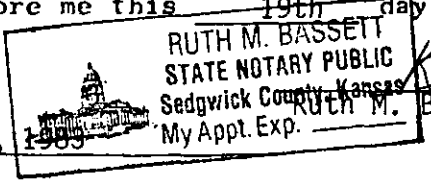
50 SX	220'					
10 SX	40'					
10 SX	RH					
50 - 50 PAZ	4% gel 13% ccl					

(If additional description is necessary, use BACK of this sheet)
Name of Plugging Contractor Service Company
RECEIVED
STATE CORPORATION COMMISSION
AUG 20 1981

STATE OF Kansas COUNTY OF Sedgwick
Paul A. Seymour, Jr. (employee of owner) or (owner/operator)
of the above-described well, being first duly sworn on oath, says: That I have knowledge of
the facts, statements, and matters herein contained and the log of the above-described well
as filed and that the same are true and correct. So help me God.

(Signature) Paul A. Seymour, Jr. Box 8287 -Munger Station
(Address) Wichita, Ks. 67208

SUBSCRIBED AND SWORN TO before me this 19th day of August, 1981



My commission expires May 30, 1983

Ruth M. Bassett
Notary Public.

BIG SPRINGS DRILLING, INC.

P.O. BOX 8287
MUNGER STATION
WICHITA, KANSAS 67208

SUITE 29 • 400 NORTH WOODLAWN • (316) 681-1732

August 19, 1981

DRILLERS LOG

Re: Holmes L. #1
C NW SE
Sec. 27 Twp 33S Rg 13W
Barber County, Kansas

OPERATOR: Patton Oil Company
CONTRACTOR: Big Springs Drilling, Inc.
COMMENCED: July 30, 1981
COMPLETED: August 15, 1981


SURFACE PIPE: 243' of 8 5/8" w/200 SX Common 2% gel 3% cc1

0	285'	Sand & Red Bed
285'	1218'	Red Bed
1218'	1565'	Red Bed & Lime
1565'	1837'	Red Bed
1837'	2155'	Shale & Lime
2155'	2234'	Lime
2234'	4160'	Lime & Shale
4160'	4590'	Lime
4590'		Pipe Stuck


RECEIVED
STATE CORPORATION COMMISSION
AUG 20 1981
8-20-81
CONSERVATION DIVISION
Wichita, Kansas

We certify that the above and foregoing is a true and correct copy of the log on the Holmes L. #1 located in Barber County, Kansas.

Big Springs Drilling, Inc.


Paul A. Seymour, Jr.

Subscribed and sworn to before me this 19th day of August, 1981.

My Commission Expires  My Appt. Exp. Ruth M. Bassett Notary Public

May 30, 1983