

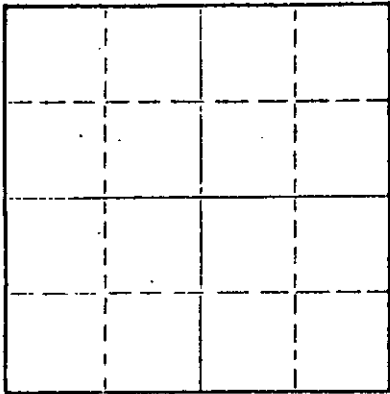
STATE OF KANSAS
STATE CORPORATION COMMISSION

Form CP-4

WELL PLUGGING RECORD

Give All Information Completely
Make Required Affidavit
Mail or Deliver Report to:
Conservation Division
State Corporation Commission

P. O. Box 17027
Wichita, Kansas 67217
NORTH



Locate well correctly on above
Section Plat

Barber County, Sec. 9 Twp. 33S Rge. (E) 14 (W)
Location as "NE/CNW/SW" or footage from lines. C NW/4
Lease Owner Texas Energies, Inc.
Lease Name Allen Well No. 2
Office Address 502 Bank of the Southwest Bldg., Amarillo, Tex.
Character of Well (completed as Oil, Gas or Dry Hole) Dry Hole
Date well completed March 6, 1973
Application for plugging filed 19
Application for plugging approved 19
Plugging commenced March 6, 1973
Plugging completed March 6, 1973
Reason for abandonment of well or producing formation Dry Hole

If a producing well is abandoned, date of last production 19
Was permission obtained from the Conservation Division or its agents before plugging was commenced? Yes (Russell Biberstein of Attica)

Name of Conservation Agent who supervised plugging of this well
Producing formation Depth to top Bottom Total Depth of Well 4834 Feet
Show depth and thickness of all water, oil and gas formations.

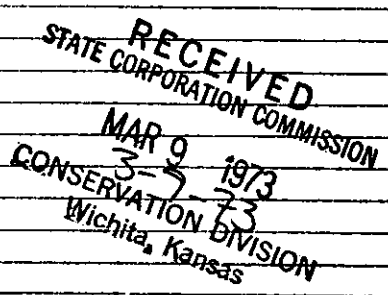
OIL, GAS OR WATER RECORDS

CASING RECORD

FORMATION	CONTENT	FROM	TO	SIZE	PUT IN	PULLED OUT
	Surface	0	1060'	8-5/8"	1060'	None
	Casing					

Describe in detail the manner in which the well was plugged, indicating where the mud fluid was placed and the method or methods used in introducing it into the hole. If cement or other plugs were used, state the character of same and depth placed, from feet to feet for each plug set.


Heavy Mud from Total Depth to 360 Feet,
1/2 sax Hulls, Plug & 35 sax Cement; Mud
to 40 Feet, 1/2 sax Hulls, Plug Bridged
& 10 sax Cement to Base of Cellar; 2 sax
in Rat Hole. Job completed @ 5:30 P.M.



(If additional description is necessary, use BACK of this sheet)
Name of Plugging Contractor Sage Drilling Co., Inc.
Address 500 Bitting Building, Wichita, Kansas 67202

STATE OF KANSAS, COUNTY OF SEDGWICK, ss.
Clarence Michael of Sage Drilling Co. being first duly sworn on oath, says: That I have knowledge of the facts, statements, and matters herein contained and the log of the above-described well as filed and that the same are true and correct. So help me God.

(Signature) Clarence Michael
500 Bitting Bldg., Wichita, Kansas (Address)



Sworn to before me this 8th day of March, 1973.
Louise K. Whitted - Notary Public.

RECEIVED
STATE CORPORATION COMMISSION
MAR 9 1973
3-9-73
CONSERVATION DIVISION
Wichita, Kansas

DRILLERS LOG

ALLEN NO. 2

CASING RECORD:	OPERATOR: Texas Energies, Inc.	DESCRIPTION:
805/8" set @ 1060' w/550 sax cement	CONTRACTOR: Sage Drilling Co.	C NW/4 Sec. 9-33S-14W Barber County, Kansas.
TOTAL DEPTH: 4834'	COMMENCED: February 23, 1973	
	COMPLETED: March 6, 1973	

<u>FORMATION</u>	<u>FROM</u>	<u>TO</u>	<u>REMARKS</u>
Gyp Rock & Red Rock	0	610	
Red Bed & Shale	610	965	
Shale	965	1770	
Brown Lime & Shale	1770	1875	
Lime & Shale	1875	2195	
Lime	2195	2345	
Lime & Shale	2345	4230	
Lime	4230	4834	D&A

I certify that this is a true and correct copy of the above log to the best of my knowledge.

SAGE DRILLING CO., INC.

By: Clarence Michael
Clarence Michael



Subscribed and sworn to before me this 8th day of March, 1973.

Louise K. Whitted
Louise K. Whitted, Notary Public

My commission expires:
November 26, 1974.