

STATE OF KANSAS  
STATE CORPORATION COMMISSION

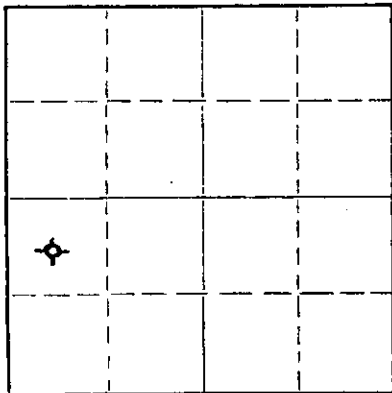
WELL PLUGGING RECORD

Give All Information Completely  
Make Required Affidavit  
Mail or Deliver Report to:  
Conservation Division  
State Corporation Commission  
211 No. Broadway  
Wichita, Kansas

Barber County, Sec. 5 Twp. 33S Rge. 14W (E) (W)

Location as "NE/CNW%SW%" or footage from lines C NW/4 SW/4  
Lease Owner Walters Drilling Co.  
Lease Name CLARK C Well No. 1  
Office Address 510 Orpheum Building, Wichita 2, Kansas  
Character of Well (completed as Oil, Gas or Dry Hole) Dry Hole  
Date well completed August 14 19 61  
Application for plugging filed August 14 19 61  
Application for plugging approved August 14 19 61  
Plugging commenced August 14 19 61  
Plugging completed August 14 19 61  
Reason for abandonment of well or producing formation \_\_\_\_\_

NORTH



Locate well correctly on above  
Section Plat

If a producing well is abandoned, date of last production \_\_\_\_\_ 19 \_\_\_\_\_  
Was permission obtained from the Conservation Division or its agents before plugging was commenced? Yes, Verbal approval from Fred Hampel

Name of Conservation Agent who supervised plugging of this well Fred Hampel  
Producing formation \_\_\_\_\_ Depth to top \_\_\_\_\_ Bottom \_\_\_\_\_ Total Depth of Well 4876 Feet  
Show depth and thickness of all water, oil and gas formations.

OIL, GAS OR WATER RECORDS

CASING RECORD

FORMATION	CONTENT	FROM	TO	SIZE	PUT IN	PULLED OUT
				8-5/8"	262 ft.	-0-

Describe in detail the manner in which the well was plugged, indicating where the mud fluid was placed and the method or methods used in introducing it into the hole. If cement or other plugs were used, state the character of same and depth placed, from \_\_\_\_\_ feet to \_\_\_\_\_ feet for each plug set.

Set Bottom Plug at 240' with 15 sacks cement  
Set Top Plug at 35' with 10 sacks cement  
Dumped 2 sacks cement in rat hole

RECEIVED  
STATE CORPORATION COMMISSION  
AUG 21 1961  
8-21-61  
CONSERVATION DIVISION  
Wichita, Kansas

(If additional description is necessary, use BACK of this sheet)

Name of Plugging Contractor Walters Drilling Co.  
Address 510 Orpheum Building, Wichita, Kansas

STATE OF KANSAS, COUNTY OF SEDGWICK, ss.  
Robert F. Walters (employee of owner) or (owner or operator) of the above-described well, being first duly sworn on oath, says: That I have knowledge of the facts, statements, and matters herein contained and the log of the above-described well as filed and that the same are true and correct. So help me God.  
(Signature) Robert F. Walters  
ROBERT F. WALTERS  
510 Orpheum Building, Wichita 2, Kansas  
(Address)

SUBSCRIBED AND SWORN TO before me this 15th day of August, 19 61

My commission expires January 4, 1964 R. L. Abel, Notary Public Notary Public.



CLARK C #1

LOCATION:	NW/4 SW/4 Sec. 5-33S-14W Barber County, Kansas	DATE SPUDDED: 7/29/61
OPERATOR:	Walters Drilling Co.	ROTARY COMPLETION: 8/14/61
CONTRACTOR:	Walters Drilling Co.	ELEVATION: 1897 GL 1900 DF 1902 KB
SURFACE CASING:	8-5/8" set @ 262' with 200 sx	
OIL STRING:	None	

L O G


(Figures indicate bottom of formation)

Sand	0-15'
Red rock & Shale	400'
Shale & Shells	1065'
Shale	1365'
Shale & Lime	1985'
Lime	2765'
Lime & Shale	4288'
Lime	4388'
Lime & Shale	4457'
Lime	4809'
Lime & Chert	4843'
Lime	4876'
Total Depth	4876'

The undersigned, Robert F. Walters, hereby certifies that the above log is a true and correct log of the formations encountered in drilling the above noted well as reflected by the Daily Drilling Reports.


WALTERS DRILLING CO.

by



ROBERT F. WALTERS, Partner

Subscribed and sworn to before me  
the 16th day of August, 1961



R. L. Abel, Notary Public

My commission expires January 4, 1964

RECEIVED  
STATE CORPORATION COMMISSION  
AUG 21 1961  
8-21-61  
CONSERVATION DIVISION  
Wichita, Kansas