

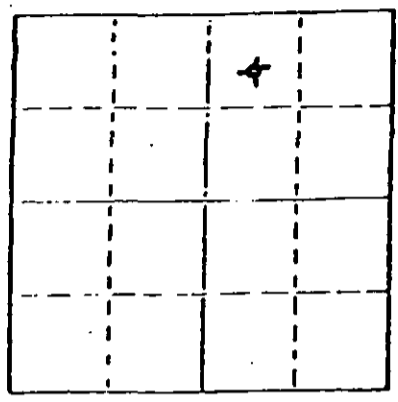
15-007-21056-0000

STATE OF KANSAS  
STATE CORPORATION COMMISSION

WELL PLUGGING RECORD

Give All Information Completely  
Make Required Affidavit  
Mail or Deliver Report to  
Conservation Division  
State Corporation Comm.  
245 North Water  
Wichita, KS 67202

Barber County, Sec. 22 Twp. 33S Rge. 13W E/W  
Location as "NE/CNW/SW" or footage from lines  
200' S of C NW NE  
Lease Owner Patton Oil Company  
Lease Name Holmes E Well No. #1  
Office Address 5660 S. Syracuse Circle, Englewood, Colorado  
Character of Well (Completed as Oil, Gas or Dry Hole)  
Dry Hole



Date Well completed September 20, 1981 19  
Application for plugging filed September 20, 1981 19  
Application for plugging approved September 20, 1981 19  
Plugging commenced September 20, 1981 19  
Plugging completed September 20, 1981 19  
Reason for abandonment of well or producing formation  
Dry Hole

If a producing well is abandoned, date of last production  
N/A 19

Was permission obtained from the Conservation Division or  
its agents before plugging was commenced? Yes

Name of Conservation Agent who supervised plugging of this well Wm T. Owen  
Producing formation \_\_\_\_\_ Depth to top \_\_\_\_\_ Bottom \_\_\_\_\_ Total Depth of Well 4661'  
Show depth and thickness of all water, oil and gas formations.

OIL, GAS OR WATER RECORDS

CASING RECORD

FORMATION	CONTENT	FROM	TO	SIZE	PUT IN	PULLED OUT
Sand				8 5/8"	247'	none

Describe in detail the manner in which the well was plugged, indicating where the mud fluid was placed and the method or methods used in introducing it into the hold. If cement or other plugs were used, state the character of same and depth placed, from \_\_\_\_\_ feet to \_\_\_\_\_ feet for each plug set.

50 SX	650'
40 SX	220'
10 SX	40'
10 SX	RH
50 - 50 PAZ	4% gel 3% ccl

(If additional description is necessary, use BACK of this sheet)

Name of Plugging Contractor \_\_\_\_\_ Service Company \_\_\_\_\_

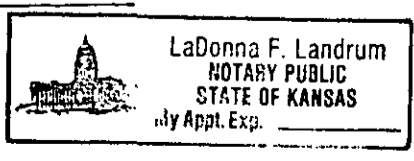
STATE OF Kansas COUNTY OF Sedgwick, ss.  
Paul A. Seymour, Jr. (employee of owner) or (owner or operator)  
of the above-described well, being first duly sworn on oath, says: That I have knowledge of the facts, statements, and matters herein contained and the log of the above-described well as filed and that the same are true and correct. So help me God.

(Signature) Paul A. Seymour, Jr.  
Paul A. Seymour, Jr. Box 8287-Munger Station,  
(Address) Wichita, Ks. 67208

SUBSCRIBED AND SWORN TO before me this 25th day of September, 19 81

LaDonna F. Landrum  
LaDonna F. Landrum Notary Public.

My commission expires RECEIVED August 18, 1984  
STATE CORPORATION COMMISSION



OCT - 1 1981  
10-1-81  
CONSERVATION DIVISION  
Wichita, Kansas

15-007-21056-0000

# BIG SPRINGS DRILLING, INC.

SUITE 29 • 400 NORTH WOODLAWN • (316) 681-1732

P.O. BOX 8287  
MUNGER STATION  
WICHITA, KANSAS 67208

RECEIVED  
STATE CORPORATION COMMISSION

September 25, 1981

## DRILLERS LOG

OCT - 1 1981  
10-1-81  
CONSERVATION DIVISION  
Wichita, Kansas

Re: Holmes E. #1  
200' S of C NW NE  
Sec. 22 Twp 33S Rg 13W  
Barber County, Kansas

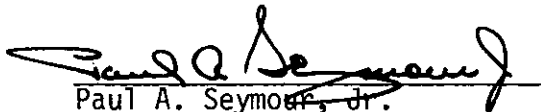
OPERATOR: Patton Oil Company  
CONTRACTOR: Big Springs Drilling, Inc.  
COMMENCED: September 11, 1981  
COMPLETED: September 20, 1981

SURFACE PIPE: 247' of 8 5/8" w/200 SX Common 2% gel 3% cc1

0	865'	Red Bed & Sand
865'	1637'	Red Bed
1637'	2355'	Lime & Shale
2355'	2780'	Lime
2780'	4340'	Lime & Shale
4340'	4469'	Lime
4469'	4642'	Lime & Shale
4642'	4661'	Lime
4661'		RTD

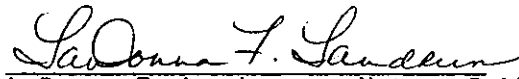
We certify that the above and foregoing is a true and correct copy of the log on the Holmes E. #1 located in Barber County, Kansas.

Big Springs Drilling, Inc.

  
Paul A. Seymour, Jr.

Subscribed and sworn to before me this 25th day of September, 1981.

My Commission Expires:

  
LaDonna F. Landrum Notary Public

August 18, 1984

