

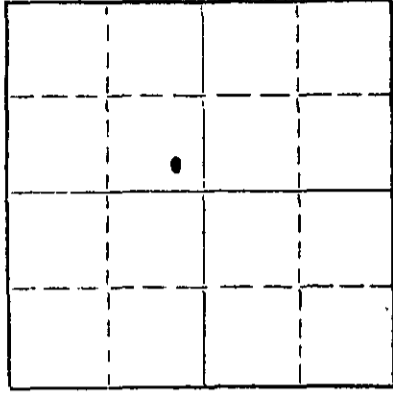
Give All Information Completely
Make Required Affidavit
Mail or Deliver Report to:
Conservation Division
State Corporation Commission
P. O. Box 17027
Wichita, Kansas 67217
NORTH

WELL PLUGGING RECORD

Location as "NE/CNW/SW" or footage from lines Harper County, Sec. 31 Twp. 33S Rge. 7 (E) W (W)
Lease Owner Barbara Oil Company
Lease Name Dunning Well No. 1
Office Address One First National Plaza, Suite 4650, Chicago, Illinois
Character of Well (completed as Oil, Gas or Dry Hole) Dry Hole
Date well completed 9-17 1973
Application for plugging filed 9-17 1973
Application for plugging approved 9-17 1973
Plugging commenced 9-17 1973
Plugging completed 9-17 1973
Reason for abandonment of well or producing formation Dry Hole

If a producing well is abandoned, date of last production 19
Was permission obtained from the Conservation Division or its agents before plugging was commenced? Yes

Name of Conservation Agent who supervised plugging of this well Russ Beiberstein
Producing formation _____ Depth to top _____ Bottom _____ Total Depth of Well _____ Feet
Show depth and thickness of all water, oil and gas formations.



Locate well correctly on above Section Plat

OIL, GAS OR WATER RECORDS

CASING RECORD

FORMATION	CONTENT	FROM	TO	SIZE	PUT IN	PULLED OUT
Surface pipe		-0-	268	8 7/8"	268	None

Describe in detail the manner in which the well was plugged, indicating where the mud fluid was placed and the method or methods used in introducing it into the hole. If cement or other plugs were used, state the character of same and depth placed, from _____ feet to _____ feet for each plug set.

Filled hole with heavy mud.
#1 plug set @ 250' with 25 sks. cement.
#2 plug set @ 40' with 10 sks. cement.
#3 plug set in rat hole with 2 sks. cement.


RECEIVED
STATE CORPORATION COMMISSION
SEP 24 1973
CONSERVATION DIVISION
WICHITA, KANSAS

(If additional description is necessary, use BACK of this sheet)
Name of Plugging Contractor Sweetman, Drilling, Inc.
Address Box 645, Great Bend, Kansas 67530

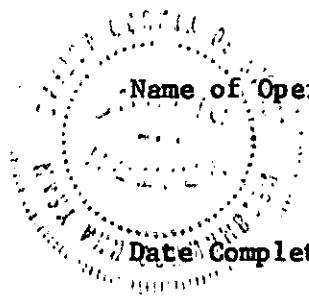
STATE OF Kansas, COUNTY OF Barton, ss.
Gary L. Hawk (employee of owner) or (~~owner~~) of the above-described well, being first duly sworn on oath, says: That I have knowledge of the facts, statements, and matters herein contained and the log of the above-described well as filed and that the same are true and correct. So help me God.

(Signature) Gary L. Hawk
Box 645, Great Bend, Kansas 67530
(Address)

Subscribed and Sworn to before me this 21st day of September, 1973
Mary Ann Schwab
Notary Public.



WELL LOG
Dunning #1
SE SE NW 31-33S-7W
Harper County, Kansas



Name of Operator: Barbara Oil Company
One First National Plaza
Suite 4650
Chicago, Illinois 60600

Date Completed: September 17, 1973

<u>FROM</u>	<u>TO</u>	
0	530	Red Bed and shale
530	1290	Shale
1290	3803	Shale and lime
3803	3875	Stal.
3875	4218	Lime and shale
4218	4456	Lime
4456	4606	Lime and shale
4606	4720	Lime -Miss.
4720		Total Depth

RECEIVED
STATE CORPORATION COMMISSION
SEP 24 1973
CONSERVATION DIVISION
Wichita, Kansas

STATE OF KANSAS

COUNTY OF BARTON ss

Gary L. Hawk, Secretary of Sweetman Drilling, Inc., being first duly sworn on oath says: That I have knowledge of the facts, statements and matters herein contained and the log of the above described well as filed and that the same are true and correct.

Gary L. Hawk
Gary L. Hawk

Subscribed and sworn before me this 17th day of September, 1973.

Mary Ann Schwaborn
Notary Public Barton County

My Commission Expires 7-10-77

