

STATE OF KANSAS
STATE CORPORATION COMMISSION

Form CP-4

WELL PLUGGING RECORD

Give All Information Completely
Make Required Affidavit
Mail or Deliver Report to:
Conservation Division
State Corporation Commission
212 No. Market
Wichita, Kansas 67202

Harper County, Sec. 30 Twp. 33S Rge. 8 (E) W (W)

Location as "NE/CNWxSWx" or footage from lines NE SE SW
Lease Owner McCoy Petroleum Company

Lease Name Lonker Well No. 1

Office Address 502 Union Center Bldg., Wichita, Kansas 67202

Character of Well (completed as Oil, Gas or Dry Hole) Dry Hole

Date well completed 11-13 1971

Application for plugging filed 11-13 1971

Application for plugging approved 11-13 1971

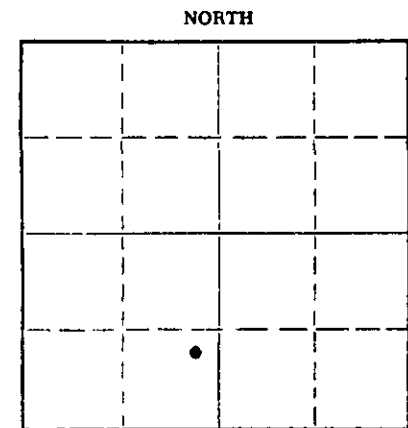
Plugging commenced 11-13 1971

Plugging completed 11-13 1971

Reason for abandonment of well or producing formation Dry Hole

If a producing well is abandoned, date of last production 19

Was permission obtained from the Conservation Division or its agents before plugging was commenced? Yes



Locate well correctly on above Section Plat

Name of Conservation Agent who supervised plugging of this well Russ Biberstein

Producing formation _____ Depth to top _____ Bottom _____ Total Depth of Well _____ Feet

Show depth and thickness of all water, oil and gas formations.

OIL, GAS OR WATER RECORDS

CASING RECORD

FORMATION	CONTENT	FROM	TO	SIZE	PUT IN	PULLED OUT
Surface pipe		-0-	245	8 5/8"	245	None


Describe in detail the manner in which the well was plugged, indicating where the mud fluid was placed and the method or methods used in introducing it into the hole. If cement or other plugs were used, state the character of same and depth placed, from _____ feet to _____ feet for each plug set.

Filled hole with heavy mud.

#1 plug set @ 250' with 35 sks. cement.

#2 plug set @ 40' with 10 sks. cement.

#3 plug set in rat hole with 2 sks. cement.



(If additional description is necessary, use BACK of this sheet)

Name of Plugging Contractor Sweetman Drilling, Inc.

Address Box 645, Great Bend, Kansas 67530

STATE OF Kansas, COUNTY OF Barton, ss.

Gary L. Hawk (employee of owner) or (owner or operator) of the above-described

well, being first duly sworn on oath, says: That I have knowledge of the facts, statements, and matters herein contained and the log of the above described well as filed and that the same are true and correct. So help me God.


(Signature) Gary L. Hawk
Box 645, Great Bend, Kansas 67530

(Address)

Subscribed and sworn to before me this 18th day of November, 1971

7-10-73

Mary Ann Schwamborn Notary Public.



WELL LOG
Lonker. #1
NE SE SW 30-33-8W
Harper County, Kansas

RECEIVED
STATE CORPORATION COMMISSION
NOV 19 1971
CONSERVATION DIVISION
Wichita, Kansas

Name of Operator: McCoy Petroleum Company
502 Union Center Bldg.
Wichita, Kansas 67202

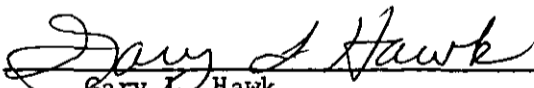
Date Completed: November 13, 1971

<u>FROM</u>	<u>TO</u>	
0	1211	Shale
1211	3396	Lime and shale
3396	3470	Sand
3470	3480	Sand and shale
3480	3686	Lime and shale
3686	3710	Sand
3710	3990	Lime and shale
3990	4883	Lime
4883	4886	Simpson Sand
4886		Total Depth


STATE OF KANSAS

COUNTY OF BARTON ss

Gary L. Hawk, Secretary of Sweetman Drilling, Inc., being first duly sworn on oath says: That I have knowledge of the facts, statements and matters herein contained and the log of the above described well as filed and that the same are true and correct.


Gary L. Hawk

Subscribed and sworn before me this 18th day of November, 1971


Notary Public Barton County

My Commission Expires 7-10-73

