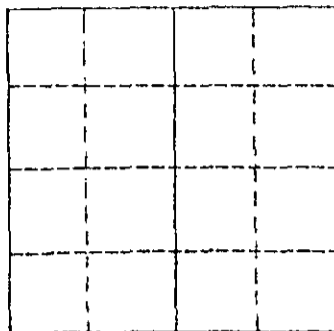


Give All Information Completely
Make Required Affidavit - Mail
Or Deliver Report To:

Conversation Division
State Corporation Commission
200 Colorado Derby Building
Wichita, Kansas 67202



Locate Well Correctly On The
Above Section Plat Map

Harper Co. Ks County, Sec. 30 Twp. 34S Rge. 6E E,
Location As "NE/CNW 1/4 SW1/4" Or Footage From Lines
C NW NE

Lease Owner Holt Oil & Gas Corporation

Lease Name Holt-Denton Well No. #1

Office Address 8150 N. Central Expressway
Suite 1255, Campbell Center
Dallas, Tx 75206

Character Of Well (Completed As Oil, Gas Or Dry Hole)
Dry Hole

Date Well Completed 5-23 1981

Application For Plugging Filed 5-23 1981

Application For Plugging Approved 5-23- 1981

Plugging Commenced 5-23- 1981

Plugging Completed 5-23- 1981

Reason For Abandonment Of Well Or Producing Formation
Dry Hole

If A Producing Well Is Abandoned, Date Of Last Production
19

Was Permission Obtained From The Conservation Division Or
Its Agents Before Plugging Was Commenced? Yes

Name Of Conservation Agent Who Supervised Plugging Of This Well Carl Barnett, Winfield, Ks

Producing Formation _____ Depth To Top _____ Bottom _____ Total Depth Of Well 5300'

Show Depth And Thickness Of All Water, Oil And Gas Formations.


OIL, GAS OR WATER RECORDS					CASING RECORD	
FORMATION	CONTENT	FROM	TO	SIZE	PUT IN	PULLED OUT

Describe In Detail The Manner In Which The Well Was Plugged, Indicating Where The Mud Fluid Was
Placed And The Method Or Methods Used In Introducing It Into The Hole. If Cement Or Other Plugs
Were Used, State The Character Of Same And Depth Placed, From _____ Feet To _____ Feet
For Each Plug Set. P&A on 5-22-81 w/35 sx @ 300', 10 sx rathole, 50/50
poz, 4% gel, by Halliburton.

Please Note: (If Additional Description If Necessary, Use Back Of _____ Sheet)

Name Of Plugging Contractor Ramco Drilling Co.
P. O. Box 367
Andover

State Of Kansas County Of Butler




_____ of the above described
well, being first duly sworn on oath, says: That I have knowledge of the facts, statements and
matters herein contained and the log of the above described well as filed and that same are true
and correct. So help me God.

THE RAMCO DRILLING CORPORATION

Signature: _____

(Address)

Subscribed and sworn to before Me This 3RD Day Of JUNE, 1981



My Commission Expires: FEBRUARY 4, 1983

Notary Public

W E L L L O G

WELL NAME: Holt-Denton

OPERATOR: Holt Oil & Gas Corporation

SPUD DATE: 5-12-81

CONTRACTOR: Ramco Drilling Co.

COMPLETION DATE: 5-22-81

CASING: 250 sx common smnt, 2%gel,
3% cc, plugged dwn at 9:30 p.m.

LOCATION: C NW NE Sec. 30-T34S-6W
Harper Co. Ks.

<u>FORMATION</u>	<u>FROM</u>	<u>TO</u>
Sand and shale	0'	67'
Sand and shale	67'	277'
Shale	277'	319'
Sand and shale	319'	943'
Shale	943'	1680'
Sand and shale	1680'	1947'
Lime and shale	1947'	2478'
Shale and Lime	2478'	2685'
Lime and Shale	2685'	2851'
Shale	2851'	3100'
Shale and sand	3100'	3327'
Lime and shale	3327'	3493'
Shale	3493'	3700'
Shale and sand	3700'	3945'
Lime and shale	3945'	4287'
Shale and lime	4287'	4428'
Lime and shale	4428'	4540'
Shale and lime	4541'	4666'
Lime and shale	4666'	4696'
Miss and Lime	4696'	4705'
Lime	4705'	4775'
Lime	4775'	4881'
Lime and shale	4881'	5000'
Lime and shale	5000'	5177'
Lime and sand	5177'	5280'
Lime and shale	5280'	5300'
RTD	5300'	

RECEIVED
STATE CORPORATION COMMISSION
JUN - 9 1981
CONSERVATION DIVISION
Wichita, Kansas


STATE OF KANSAS }
COUNTY OF SEDGWICK }

I certify that the above information is true and correct to the best of my knowledge.

THE RAMCO DRILLING CORPORATION

By: J. U. [Signature]

Subscribed and sworn to before me on this 3rd day of JUNE, 1981.



[Signature]
Notary Public

My Appointment Expires: FEBRUARY 6, 1983