

STATE OF KANSAS  
STATE CORPORATION COMMISSION

Form CP-4

Give All Information Completely  
Make Required Affidavit  
Mail or Deliver Report to:  
Conservation Division  
State Corporation Commission  
212 No. Market  
Wichita, Kansas 67202

WELL PLUGGING RECORD

HARPER County. Sec. 33 Twp. 34S Rge. (E) 7 (W)

Location as "NE/CNW&SW" or footage from lines. 330' FSL 2310 FE1

Lease Owner MCCULLOCH OIL CORP.

Lease Name REDFERN #1-33 Well No.

Office Address 501 Wall Towers East, Midland, Texas 79701

Character of Well (completed as Oil, Gas or Dry Hole) Dry hole

Date well completed 10/3/ 19 72

Application for plugging filed 10/3 19 72

Application for plugging approved 10/3 19 72

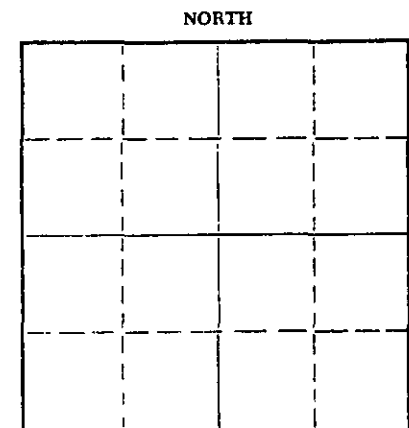
Plugging commenced 10/3 19 72

Plugging completed 10/3 19 72

Reason for abandonment of well or producing formation Dry hole

If a producing well is abandoned, date of last production 19

Was permission obtained from the Conservation Division or its agents before plugging was commenced? yes



Locate well correctly on above Section Plat

Name of Conservation Agent who supervised plugging of this well RUSS BIBERSTEIN

Producing formation Depth to top Bottom Total Depth of Well 5500 Feet

Show depth and thickness of all water, oil and gas formations.

OIL, GAS OR WATER RECORDS

CASING RECORD

FORMATION	CONTENT	FROM	TO	SIZE	PUT IN	PULLED OUT
Topsoil, surface clay, redbed 1		0	339	8 5/8	339	-0-

Describe in detail the manner in which the well was plugged, indicating where the mud fluid was placed and the method or methods used in introducing it into the hole. If cement or other plugs were used, state the character of same and depth placed, from feet to feet for each plug set.

1st Plug @ 300' w/35 sx, mud to  
2nd plug @ 40' w/15 sx  
2 sks for rathole

RECEIVED  
STATE CORPORATION COMMISSION

OCT 11 1972

10-11-72  
CONSERVATION DIVISION  
Wichita, Kansas

(If additional description is necessary, use BACK of this sheet)

Name of Plugging Contractor GABBERT-JONES, INC.

Address 830 Sutton Place, Wichita, Kansas

STATE OF KANSAS, COUNTY OF SEDGWICK, ss.


GABBERT-JONES, INC. (employee of owner) or (owner/operator) of the above-described

well, being first duly sworn on oath, says: That I have knowledge of the facts, statements, and matters herein contained and the log of the above-described well as filed and that the same are true and correct. So help me God.

(Signature) Jack W. Gabbert

830 Sutton Place, Wichita, Kansas (Address)

Subscribed and Sworn to before me this 10 day of October, 1972



Marjorie Hall Notary Public.

My commission expires Nov. 29, 1975

GABBERT-JONES, INC.  
 WICHITA, KANSAS  
 DRILLERS' WELL LOG

REDFERN #1-33  
 330' FSL & 2310' FEL  
 Section 33-34S-7W  
 Harper County, Kansas

Commenced: September 17, 1972  
 Completed: October 3, 1972

OPERATOR: MCCULLOCH OIL CORP.

Depth From	Depth To	Formation	Remarks
0	25	Surface clay	Run 8 joints of used 8 5/8" csg.
25	345	Redbed	set @ 339' cemented w/300 sks
345	690	Redbed-shale	50-50 Posmix
690	1070	Shale	P.D. @ 12:30 AM 9/18/72
1070	1085	Anhydrite	Cement Circ.
1085	1420	Shale-lime	
1420	1633	Lime-shale	
1633	1840	Shale	
1840	2035	Shale-lime	
2035	2379	Lime-shale	
2379	2397	Sand	
2397	2510	Shale	
2510	2965	Lime-shale	
2965	3515	Shale-lime	
3515	3873	Lime-shale	
3873	3892	Sand	
3892	3985	Shale	
3985	4140	Shale-lime	
4140	4208	Lime-shale	
4208	5172	Lime	
5172	5275	Shale	
5275	5320	Lime	
5320	5433	Simpson sand	
5433	5455	Shale-sand	
5455	5500	Shale-lime	
5500	TD		DRY AND ABANDONED

RECEIVED  
 STATE CORPORATION COMMISSION

OCT 11 1972

CONSERVATION DIVISION  
 Wichita, Kansas


I, James S. Sutton, certify this is a correct copy of the Drillers' Log for the well drilled in Section 33-34S-7W, Harper County, Kansas, to the best of my knowledge and belief.

*James S. Sutton, II*  
 James S. Sutton, II

STATE OF KANSAS )  
 )  
 COUNTY OF SEDGWICK )

Before me, the undersigned, a Notary Public within and for said County and State, on this 9th day of October, 1972, personally appeared James S. Sutton, II to me personally known to be the identical person who executed the within and foregoing instrument and acknowledged to me that he executed the same as his free and voluntary act and deed for the uses and purposes therein set forth.

IN WITNESS WHEREOF: I have hereunto set my hand and official seal the day and year last above written.



*Marjorie Hall*  
 Marjorie Hall, Notary Public