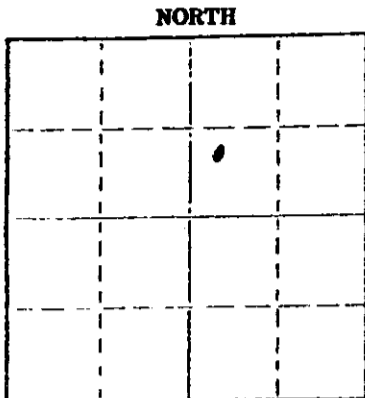


STATE OF KANSAS
STATE CORPORATION COMMISSION
CONSERVATION DIVISION
P. O. BOX 17027
WICHITA, KANSAS 67217

FORM CP-4

WELL PLUGGING RECORD



Locate well correctly on above Section Plat

Harper County, Sec. 23 Twp. 34S Rge. 7 (E) W (W)
Location as "NE/CNW/SW" or footage from lines 200' NW C SW NE
Lease Owner McCov Petroleum Co.
Lease Name Orr Well No. #1
Office Address 502 Union Center Bldg., Wichita, Kansas 67202
Character of Well (completed as Oil, Gas or Dry Hole) Dry Hole
Date well completed 3-4 1975
Application for plugging filed 3-4 1975
Application for plugging approved 3-4 1975
Plugging commenced 3-4 1975
Plugging completed 3-4 1975
Reason for abandonment of well or producing formation Dry Hole

If a producing well is abandoned, date of last production 19
Was permission obtained from the Conservation Division or its agents before plugging was commenced? Yes

Name of Conservation Agent who supervised plugging of this well Russ Beiberstein
Producing formation Depth to top Bottom Total Depth of Well Feet
Show depth and thickness of all water, oil and gas formations.

OIL, GAS OR WATER RECORDS

CASING RECORD

FORMATION	CONTENT	FROM	TO	SIZE	PUT IN	PULLED OUT
Surface pipe		-0-	208	8 5/8"	208	None

Describe in detail the manner in which the well was plugged, indicating where the mud fluid was placed and the method or methods used in introducing it into the hole. If cement or other plugs were used, state the character of same and depth placed, from feet to feet for each plug set.

Filled hole with heavy mud.
#1 plug set @ 200' with 25 sks. cement.
#2 plug set @ 40' with 10 sks. cement.
#3 plug set in rat hole with 2 sks. cement.

(If additional description is necessary, use BACK of this sheet)

Name of Plugging Contractor Sweetman Drilling, Inc.
Address Box 645, Great Bend, Kansas 67530


STATE OF Kansas COUNTY OF Barton ss.
Gary L. Hawk (employee of owner) or ~~owner or operator~~ of the above-described well, being first duly sworn on oath, says: That I have knowledge of the facts, statements, and matters herein contained and the log of the above-described well as filed and that the same are true and correct. So help me God.

(Signature) Gary L. Hawk
Box 645, Great Bend, Kansas 67530
(Address)

SUBSCRIBED AND SWORN TO before me this 12th day of March 1975

Mary Ann Schramm
Notary Public.

My commission expires 7-10-77



RECEIVED
STATE CORPORATION COMMISSION
MAR 12 1975
CONSERVATION DIVISION
Wichita, Kansas

WELL LOG
Orr #1
200' NW C SW NE
23-34S-7W
Harper County, Kansas

Name of Operator: McCoy Petroleum Co.
502 Union Center Bldg.
Wichita, Kansas 67202


Date Completed: March 4, 1975

<u>FROM</u>	<u>TO</u>	
0	1214	Red bed and shale
1214	3775	Shale and lime
3775	3834	Sand
3834	4600	Lime and shale
4600	4740	Lime
4740		Total Depth

STATE OF KANSAS

COUNTY OF BARTON ss


Gary L. Hawk, Secretary of Sweetman Drilling, Inc., being first duly sworn on oath says: That I have knowledge of the facts, statements and matters herein contained and the log of the above described well as filed and that the same are true and correct.


Gary L. Hawk

Subscribed and sworn before me this 12th day of March, 1975.


Notary Public Barton County

My Commission Expires 7-10-77



RECEIVED
STATE CORPORATION COMMISSION
MAR 12 1975
CONSERVATION DIVISION
Wichita, Kansas