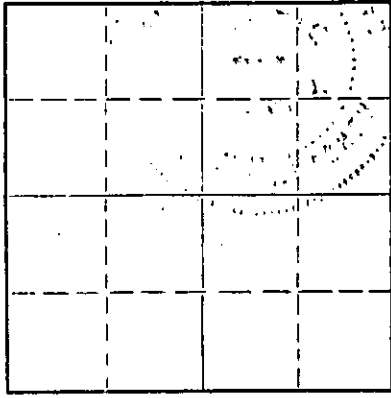


Give All Information Completely
Make Required Affidavit
Mail or Deliver Report to:
Conservation Division
State Corporation Commission
212 No. Market
Wichita, Kansas

WELL PLUGGING RECORD

Barber County, Sec. 27 Twp. 31 Rge. 11 (E) (W)
NW/4

Location as "NE/CNW/SW" or footage from lines _____
Lease Owner K & E Drilling Company
Lease Name Stephenson #1 Well No. _____
Office Address Wichita, Kansas 67202
Character of Well (completed as Oil, Gas or Dry Hole) _____
Date well completed _____ 19____
Application for plugging filed _____ 19____
Application for plugging approved _____ 19____
Plugging commenced 10/7/69 _____ 19____
Plugging completed 10/9/69 _____ 19____
Reason for abandonment of well or producing formation depleted.
If a producing well is abandoned, date of last production _____ 19____
Was permission obtained from the Conservation Division or its agents before plugging was commenced? yes



Locate well correctly on above Section Plat

Name of Conservation Agent who supervised plugging of this well Warren
Producing formation _____ Depth to top _____ Bottom _____ Total Depth of Well 3748 Feet
Show depth and thickness of all water, oil and gas formations.

OIL, GAS OR WATER RECORDS

CASING RECORD

FORMATION	CONTENT	FROM	TO	SIZE	PUT IN	PULLED OUT
				8-5/8	239'	none
				4 1/2"	3740'	3106'

Describe in detail the manner in which the well was plugged, indicating where the mud fluid was placed and the method or methods used in introducing it into the hole. If cement or other plugs were used, state the character of same and depth placed, from _____ feet to _____ feet for each plug set.

Checked bottom, ran sand to 3730' and dumped 35 sacks of cement.
Shot pipe at 3210', 3115', worked pipe loose, pulled 96 joints. Bailed hole to 239', 10' rock bridge and dumped 25 sacks of cement. Mudded to 40' rock bridge, dumped 10 sacks of cement. Tallied pipe.

PLUGGING COMPLETE.


RECEIVED
STATE CORPORATION COMMISSION
OCT 14 1969
CONSERVATION DIVISION
Wichita, Kansas

(If additional description is necessary, use BACK of this sheet)
Name of Plugging Contractor KNIGHT CASING PULLING CO., INC.
Address CHASE, KANSAS

STATE OF KANSAS COUNTY OF RICE, ss.
NOEL J. KNIGHT (employee of owner) or (owner or operator) of the above-described well, being first duly sworn to, says: That I have knowledge of the facts, statements, and matters herein contained and the log of the above-described well, and that the same are true and correct. So help me God.

(Signature) Noel J. Knight
CHASE, KANSAS
(Address)

Subscribed and sworn to before me this 10th day of October, 1969



Margaret Dulcher
Notary Public.

My commission expires 2/15/71

15-007-20073-0000

WELL LOG
Stephenson #1
C NW 27-31S-11W
Barber County, Kansas

FROM	TO	
0	30	Top soil
30	55	Sand
55	1170	Red bed & shale
1170	1695	Shale
1695	2300	Shale & Lime
2300	3160	Lime & shale
3160	3453	Lime
3453	3581	Shale & sand
3581	3744	Lime & shale
3744		Total Depth


Elevation: 1717 K.B.

RECEIVED
STATE CORPORATION COMMISSION
9-16-68
SEP 16 1968
CONSERVATION DIVISION
Wichita, Kansas


STATE OF KANSAS

COUNTY OF BARTON ss

T. D. Sweetman, President of Sweetman Drilling, Inc., being first duly sworn on oath says: That I have knowledge of the facts, statements and matters herein contained and the log of the above described well as filed and that the same are true and correct.


T. D. Sweetman

Subscribed and sworn before me this 19th day of November, 1968.


Notary Public Barton County

