

Give All Information Completely  
Make Required Affidavit  
Mail or Deliver Report to:  
Conservation Division  
State Corporation Commission  
212 No. Market  
Wichita, Kansas

WELL PLUGGING RECORD

Barber County. Sec. 6 Twp. 30S Rge. 12W (E) (W)

Location as "NE/CNW/SW" or footage from lines C SE NW

Lease Owner Comet Petroleum Corporation

Lease Name D. Brubaker Well No. 1

Office Address Suite 500, 200 West Douglas, Wichita, Kansas

Character of Well (completed as Oil, Gas or Dry Hole) Dry Hole

Date well completed 1-9 19 70

Application for plugging filed 1-9 19 70

Application for plugging approved 1-9 19 70


Plugging commenced 1-9 19 70

Plugging completed 1-9 19 70

Reason for abandonment of well or producing formation

If a producing well is abandoned, date of last production 19

Was permission obtained from the Conservation Division or its agents before plugging was commenced? yes



Locate well correctly on above Section Plat

Name of Conservation Agent who supervised plugging of this well Russell Biberstein

Producing formation Depth to top Bottom Total Depth of Well 4665 Feet

Show depth and thickness of all water, oil and gas formations.

OIL, GAS OR WATER RECORDS

CASING RECORD

FORMATION	CONTENT	FROM	TO	SIZE	PUT IN	PULLED OUT
				8-5/8"	252'	-

Describe in detail the manner in which the well was plugged, indicating where the mud fluid was placed and the method or methods used in introducing it into the hole. If cement or other plugs were used, state the character of same and depth placed, from feet to feet for each plug set.

Mud to 240', 1/2 sack hulls, plug & 25 sacks cement  
Mud to 40', 1/2 sack hulls, plug, 10 sacks cement  
2 sacks cement in rathole

RECEIVED  
STATE CORPORATION COMMISSION  
JAN 13 1970  
CONSERVATION DIVISION  
Wichita, Kansas

(If additional description is necessary, use BACK of this sheet)

Name of Plugging Contractor

Address

STATE OF KANSAS COUNTY OF SEDGWICK, ss.  
Don Gardner (employee of owner) or (owner or operator) of the above-described

well, being first duly sworn on oath, says: That I have knowledge of the facts, statements, and matters herein contained and the log of the above-described well as filed and that the same are true and correct. So help me God.

(Signature) [Signature]

Suite 250, 200 West Douglas, Wichita, Kansas (Address)

SUBSCRIBED AND SWORN TO before me this 12th day of January, 19 70

[Signature] Notary Public.

My commission expires March 1, 1970

DRILLERS LOG

#1 D. BRUBAKER  
C SE NW Section 6-30S-12W  
Barber County, Kansas

OPERATOR: Comet Petroleum Corporation  
Suite 500, 200 West Douglas  
Wichita, Kansas

CONTRACTOR: Dunne-Gardner Petroleum, Inc.  
Suite 250, 200 West Douglas  
Wichita, Kansas

COMMENCED: December 28, 1969

COMPLETED: January 9, 1970

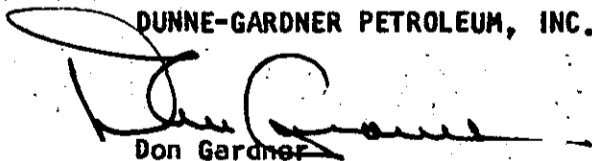
CASING RECORD: 8-5/8" @ 252' w/225 sx

<u>FROM</u>	<u>TO</u>	<u>DESCRIPTION</u>
0	252	Sand and shale
252	330	Shale
330	1295	Shale and shells
1295	1845	Shale
1845	2885	Lime and shale
2885	3085	Shale and lime
3085	3783	Lime and shale
3783	3923	Lime
3923	3970	Shale and lime
3970	4080	Lime and shale
4080	4660	Lime
4660	4665	Lime and sand
4665		Rotary total depth

RECEIVED  
STATE CORPORATION COMMISSION  
JAN 13 1970  
CONSERVATION DIVISION  
Wichita, Kansas


STATE OF KANSAS )  
                          ) ss  
COUNTY OF SEDGWICK)

I hereby certify that the above is a true and correct log to the best of my knowledge and belief.

DUNNE-GARDNER PETROLEUM, INC.  
  
Don Gardner

Subscribed and sworn to before me this 12th day of January, 1970.

My commission expires:  
March 1, 1970

  
Notary Public