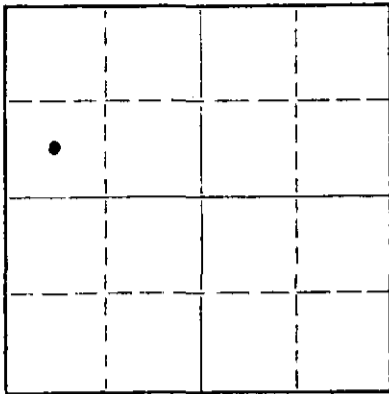


WELL PLUGGING RECORD

Give All Information Completely
Make Required Affidavit
Mail or Deliver Report to:
Conservation Division
State Corporation Commission
212 No. Market
Wichita, Kansas

NORTH



Locate well correctly on above
Section Plat

Barber County, Sec. 1 Twp. 30S Rge. 12 (E) W (W)

Location as "NE/CNW/SW" or footage from lines

Lease Owner Beacon Resources Corp.

Lease Name Knop Well No. 1

Office Address 312 Union Center Bldg., Wichita, Kansas 67202

Character of Well (completed as Oil, Gas or Dry Hole) Dry Hole

Date well completed 4-16 19 68

Application for plugging filed 4-16 19 68

Application for plugging approved 4-16 19 68

Plugging commenced 4-16 19 68

Plugging completed 4-16 19 68

Reason for abandonment of well or producing formation Dry Hole

If a producing well is abandoned, date of last production 19

Was permission obtained from the Conservation Division or its agents before plugging was commenced? Yes

Name of Conservation Agent who supervised plugging of this well Ralph Warren

Producing formation Depth to top Bottom Total Depth of Well Feet

Show depth and thickness of all water, oil and gas formations.

OIL, GAS OR WATER RECORDS

CASING RECORD

FORMATION	CONTENT	FROM	TO	SIZE	PUT IN	PULLED OUT
Surface pipe		-0-	330	8 5/8"	330	None

Describe in detail the manner in which the well was plugged, indicating where the mud fluid was placed and the method or methods used in introducing it into the hole. If cement or other plugs were used, state the character of same and depth placed, from feet to feet for each plug set.

Filled hole with heavy mud.

#1 plug @ 300 ft. with 25 sks. cement.

#2 plug @ 40 ft. with 10 sks. cement.

#3 plug in rat hole with 2 sks. cement.

RECEIVED
STATE CORPORATION COMMISSION
APR 23 1968
CONSERVATION DIVISION
Wichita, Kansas

(If additional description is necessary, use BACK of this sheet)

Name of Plugging Contractor Sweetman Drilling, Inc.

Address Box 645, Great Bend, Kansas 67530

STATE OF Kansas, COUNTY OF Barton, ss.

T. D. Sweetman (employee of owner) or (owner or operator) of the above-described


well, being first duly sworn on oath, says: That I have knowledge of the facts, statements, and matters herein contained and the log of the above-described well as filed and that the same are true and correct. So help me God.

(Signature) T. D. Sweetman

Box 645, Great Bend, Kansas 67530

(Address)

Subscribed and sworn to before me this 22nd day of April, 1968



My Commission expires

5-9-71

Beata L. Boyd
Notary Public.

WELL LOG
Knop #1
SW NW 1-30S-12W
Barber County, Kansas

Elevation: 1845' K.B.


<u>FROM</u>	<u>TO</u>	
0	175	Sand
175	285	Red Bed
285	344	Red Bed and shells
344	360	Shale and red bed
360	735	Red Bed and shale
735	1440	Shale and shells
1440	2105	Shale and lime
2105	3860	Lime and shale
3860	4379	Lime
4379	4404	Miss. Lime
4404	4427	Lime
4427	4535	Shale
4535	4550	Shale and cherk
4550	4562	Viola Lime
4562	4565	Lime and cherk
4565	4623	Lime
4623	4670	Simpson sand
4670	4697	Shale
4697	4758	Shale and lime
4758	4763	Lime
4763		Total Depth

RECEIVED
STATE CORPORATION COMMISSION
APR 23 1968
CONSERVATION DIVISION
Wichita, Kansas

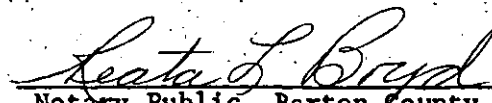
STATE OF KANSAS

COUNTY OF BARTON ss

T. D. Sweetman, Partner of Sweetman Drilling, Inc., being first duly sworn on oath says: That I have knowledge of the facts, statements and matters herein contained and the log of the above described well as filed and that the same are true and correct.


T. D. Sweetman

Subscribed and sworn before me this 19th day of April, 1968.


Notary Public Barton County

My Commission Expires 5-9-71

