

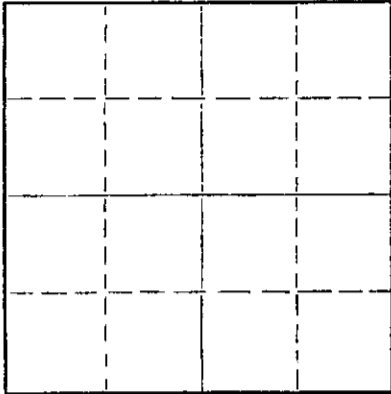
15-007-00388-0000

STATE OF KANSAS  
STATE CORPORATION COMMISSION

WELL PLUGGING RECORD

Give All Information Completely  
Make Required Affidavit  
Mail or Deliver Report to:  
Conservation Division  
State Corporation Commission  
211 No. Broadway  
Wichita, Kansas

NORTH



Locate well correctly on above  
Section Plat

Barber County. Sec. 2 Twp. 33S Rge. 14W (E) (W)  
Location as "NE/CNW/SW" or footage from lines SW NW NE  
Lease Owner Honaker-Davis Drlg. Co.  
Lease Name Ott Well No. 1  
Office Address 2008 Lakin, Great Bend, Kansas  
Character of Well (completed as Oil, Gas or Dry Hole) Dry Hole  
Date well completed 7-6 1957  
Application for plugging filed 7-6 1957  
Application for plugging approved 7-6 1957  
Plugging commenced 1:00 P.M. 7-6 1957  
Plugging completed 3:30 P.M. 7-6 1957  
Reason for abandonment of well or producing formation

If a producing well is abandoned, date of last production 19  
Was permission obtained from the Conservation Division or its agents before plugging was commenced? yes

Name of Conservation Agent who supervised plugging of this well Merrill Rives  
Producing formation Depth to top Bottom Total Depth of Well Feet  
Show depth and thickness of all water, oil and gas formations.

OIL, GAS OR WATER RECORDS

CASING RECORD

FORMATION	CONTENT	FROM	TO	SIZE	PUT IN	PULLED OUT
				8 5/8	283	None

Describe in detail the manner in which the well was plugged, indicating where the mud fluid was placed and the method or methods used in introducing it into the hole. If cement or other plugs were used, state the character of same and depth placed, from feet to feet for each plug set.

Filled hole with heavy rotary mud to 270'. Set Plug. Dumped in 20 sacks cement through drill pipe.

Filled hole with heavy rotary mud to 30'. Set wood plug. Dumped on top of plug 1/2 sacks hulls and 10 sacks cement. Cement filled hole to bottom of cellar.

(If additional description is necessary, use BACK of this sheet)

Name of Plugging Contractor  
Address

STATE OF KANSAS, COUNTY OF BARTON, ss.  
Jay Bowen (employee of owner) or (owner or operator) of the above-described well, being first duly sworn on oath, says: That I have knowledge of the facts, statements, and matters herein contained and the log of the above-described well as filed and that the same are true and correct. So help me God.

(Signature) Jay Bowen  
Great Bend, Kansas (Address)

SUBSCRIBED AND SWORN TO before me this 8th day of July, 1957  
Notary Public.

My commission expires 6-25-59

RECEIVED  
STATE CORPORATION COMMISSION

JUL 9 - 1957  
7-9-57  
CONSERVATION DIVISION  
WICHITA, KANSAS

PLUGGING  
FILE SEC 2 T 33 R 14W  
BOOK PAGE 25 LINE 41


DRILLER'S LOG

Ott No. 1  
 Loc: SW NW NE  
 Sec: 2-33S-14W  
 Barber County, Kansas  
 Company: Honaker-Davis Drlg. Co., et al  
 Contractor: Honaker-Davis Drlg. Co.

Comm: 6-20-57  
 Comp: 7-6-57  
 Rotary Total Depth: 4800'  
 Casing: 8-5/8" at 283'  
 D & A


0	15	Surface Soil	
15	60	Sand	8-5/8" casing cemented at
60	745	Red Bed & Shale	283' with 250 sacks cement
745	2115	Shale & Shells	and 2% calcium chloride.
2115	2275	Shale & Lime	
2275	2473	Lime & Shale	
2473	2590	Lime	
2590	2690	Lime & Shale	
2690	3065	Shale & Lime	
3065	3460	Shale	
3460	3565	Shale & Shells	
3565	3910	Lime & Shale	
3910	3985	Shale & Lime	
3985	4245	Lime & Shale	
4245	4769	Lime	
4769	4775	Chert	
4775	4800	Lime	
4800		Total Rotary Depth	D & A

I certify that this is the true and correct copy of  
 the above log to the best of my knowledge.



H. S. Forbes

Subscribed and sworn to before me this 8th day of  
 July, 1957.



Kenneth G. Fischer, Notary Public

My commission expires: 6-25-59

RECEIVED  
 STATE CORPORATION COMMISSION

JUL 9 - 1957  
 7-9-57  
 CONSERVATION DIVISION  
 Wichita, Kansas

PLUGGING  
 FILE SEC. 2 T. 33 R. 14W  
 BOOK PAGE 25 LINE 41