

TYPE

NOTICE OF INTENTION TO DRILL

C-1

TO BE FILED WITH THE STATE CORPORATION COMMISSION
PRIOR TO COMMENCEMENT OF WELL

API Number 15-077-20198-00-00
(For office use only)


1. Operator Sweetman & Robinson
Address 1427 Vickers KSB&T Building, Wichita, Kan
2. Contractor Sweetman Drilling, Inc.
Address 1427 Vickers-KSB&T Building
3. Type of Equipment: Rotary Cable Tool _____
4. Well to be Drilled for: Oil Gas
Disposal _____ Input _____ Other _____
5. Depth of Deepest Fresh Water within 1 mile 40 ft.
6. Depth of Municipal Water Well within 3 miles none ft.
7. Depth to Protect all Fresh Water 200 ft.
8. Amount of Surface Casing to be set 225 ft.
9. Alternate No. 1 No. 2 _____



Starting Date 26 June, 1973
County Harper
Sec 26 Twp 33 S Rge 8 W
Spot Location C NE NE
Nearest Lease Line 660 ft.
Lease Name Dalrymple "A"
Well No. 1-26
Est. Total Depth 4,600 ft.

REMARKS:

OPERATOR STATES THAT HE WILL COMPLY WITH K. S. A. 55-128

Signature of Operator _____





State Corporation Commission of Kansas
Conservation Division
P. O. Box 17027
Wichita, Kansas 67217

RECEIVED
STATE CORPORATION COMMISSION
JUN 25 1973
CONSERVATION DIVISION
Wichita, Kansas

(IF PREFERRED, MAIL IN ENVELOPE)