

TYPE

NOTICE OF INTENTION TO DRILL

C-1

TO BE FILED WITH THE STATE CORPORATION COMMISSION
PRIOR TO COMMENCEMENT OF WELL



API Number 15-007-20,740-
(For office use only) 0000

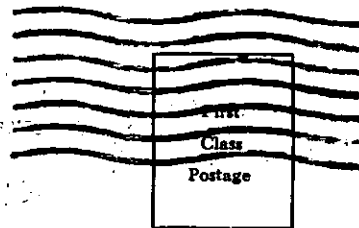
1. Operator Graves Drilling Co., Inc.
Address 910 Union Center, Wichita, Kansas 67202
2. Contractor Graves Drilling Co., Inc.
Address 910 Union Center, Wichita, Kansas 67202
3. Type of Equipment: Rotary Cable Tool _____
4. Well to be Drilled for: Oil Gas _____
Disposal _____ Input _____ Other _____
5. Depth of Deepest Fresh Water within 1 mile 65 ft.
6. Depth of Municipal Water Well within 3 miles None ft.
7. Depth to Protect all Fresh Water 200 ft.
8. Amount of Surface Casing to be set 200 ft.
9. Alternate No. 1 No. 2 _____

Starting Date May 3, 1979
County Barber
Sec 28 Twp 31 S Rge 11 ^RW
Spot Location NW NW NE
Nearest Lease Line 330 ft.
Lease Name Stephenson
Well No. 1
Est. Total Depth 4450 ft.

REMARKS:

OPERATOR STATES THAT HE WILL COMPLY WITH K. S. A. 55-128

Signature of Operator Betty Brunel  



State Corporation Commission of Kansas
Conservation Division
245 North Water
Wichita, Kansas 67202

RECEIVED
STATE CORPORATION COMMISSION

MAY - 1 1979
5-1-79
CONSERVATION DIVISION
Wichita, Kansas

(IF PREFERRED, MAIL IN ENVELOPE)