


15-007-20, 031-00-00



TO BE FILED WITH THE STATE CORPORATION COMMISSION PRIOR TO COMMENCEMENT OF WELL

1. Operator Cameron K. Reed Address 20 West Ninth, K. C. Mo.
2. Lease name Emma B. House Well No. 4 County Barber
3. Well Location NE NW NW Sec. 15 Township 30 S Range 12 W
4. Well to be drilled 330 ft. from nearest lease line.
5. Drilling Contractor Not let Address _____
6. Type of equipment: Rotary Cable Tool Approx. date operation to begin July 2, 196 7
7. Well to be drilled for Oil Gas Disposal Input Estimated Total Depth of Well 4600 ft.
8. Depth of deepest fresh water well within one mile of location 80 ft. If none exists, write NONE _____
9. Ground elevation at location is approx. _____ ft. higher or 20 ft. lower than ground elevation at water well.
10. Depth of the deepest municipal water well within three miles of location _____ ft. If none exists, write NONE
None
11. Operator states that he will set surface pipe at least 25 ft. below all Tertiary or unconsolidated deposits and, taking into consideration differences in ground elevations, that the minimum depth necessary, to the best of his knowledge and belief, to protect all fresh water zones is 200 ft. and operator agrees to set surface pipe at this location to a depth of not less than 300 ft. Alternate 1 Alternate 2 .

REMARKS:

Signature of Operator





**State Corporation Commission of Kansas
Conservation Division
500 Insurance Building
212 North Market
Wichita, Kansas 67202**

RECEIVED
STATE CORPORATION COMMISSION

JUN 27 1967

CONSERVATION DIVISION
Wichita, Kansas

(IF PREFERRED, MAIL IN ENVELOPE)