

TYPE

# NOTICE OF INTENTION TO DRILL

C-1

TO BE FILED WITH THE STATE CORPORATION COMMISSION  
**PRIOR TO COMMENCEMENT OF WELL**

API Number 15-007-20,481  
(For office use only) -00-00

1. Operator Gear Petroleum Co.  
1325 Vickers-KSB&T Building  
Address Wichita, Kansas 67202
2. Contractor Red Tiger Drilling Co.  
1720 Vickers-KSB&T Building  
Address Wichita, Kansas 67202
3. Type of Equipment: Rotary X Cable Tool \_\_\_\_\_
4. Well to be Drilled for: Oil \_\_\_\_\_ Gas X  
Disposal \_\_\_\_\_ Input \_\_\_\_\_ Other \_\_\_\_\_
5. Depth of Deepest Fresh Water within 1 mile None ft.
6. Depth of Municipal Water Well within 3 miles None ft.
7. Depth to Protect all Fresh Water 200-50 ft.
8. Amount of Surface Casing to be set 200 ft.
9. Alternate No. 1 X No. 2 \_\_\_\_\_

Starting Date March 2, 1977

County Barber

Sec. 14 Twp. 30 S Rge. 12 ~~XX~~ W

Spot Location C SW SE

Nearest Lease Line 660 ft.



Lease Name Thom

Well No. #1

Est. Total Depth 3850 ft.


REMARKS:

OPERATOR STATES THAT HE WILL COMPLY WITH K. S. A. 55-128.

Signature of Operator R. James Gear  

R. James Gear Feb. 25, 1977 845-H





**State Corporation Commission of Kansas  
Conservation Division**



**Wichita, Kansas** 

*New Address*  
245 North Water  
Wichita, Kansas 67202

2-28-77

(IF PREFERRED, MAIL IN ENVELOPE)