

TYPE

NOTICE OF INTENTION TO DRILL

C-1

TO BE FILED WITH THE STATE CORPORATION COMMISSION
PRIOR TO COMMENCEMENT OF WELL

API Number 15-007-20,598
(For office use only) -0000

1. Operator Kansas Oil Corporation

Starting Date 1/26/78

Address 400 N Woodlawn, Suite 2, Wichita, KS 67208

County Barber

2. Contractor Abercrombie Drilling Co.

Sec 13 Twp 33 S Rge 14W ^E _W

Address 801 Union Center, Wichita, KS 67202

Spot Location c - SE - SE

3. Type of Equipment: Rotary Cable Tool

Nearest Lease Line 660' ft.

4. Well to be Drilled for: Oil Gas

Lease Name Lenkner #1

Disposal Input Other

5. Depth of Deepest Fresh Water within 1 mile 100' ft.

6. Depth of Municipal Water Well within 3 miles 100' ft.

Well No. #1

7. Depth to Protect all Fresh Water 250' ft.


8. Amount of Surface Casing to be set 250' ft.

Est. Total Depth 5300' ft.

9. Alternate No. 1 No. 2


REMARKS * LOST HOLE


OPERATOR STATES THAT HE WILL COMPLY WITH K.S.A. 55-128



Signature of Operator

Floyd C. Wilson





State Corporation Commission of Kansas
Conservation Division
245 North Water
Wichita, Kansas 67202

RECEIVED
STATE CORPORATION COMMISSION

JAN 19 1978
1-19-78
CONSERVATION DIVISION
Wichita, Kansas

(IF PREFERRED, MAIL IN ENVELOPE)

