

TYPE

NOTICE OF INTENTION TO DRILL

C-1
MI-1331

TO BE FILED WITH THE STATE CORPORATION COMMISSION
PRIOR TO COMMENCEMENT OF WELL


API Number 15-077-20,539
(For office use only)

-00-00

1. Operator Texas Oil & Gas Corp.
200 West Douglas, Suite 300
Address Wichita, KS 67202
2. Contractor Slawson Drilling
200 Douglas Bldg.
Address Wichita, KS 67202
3. Type of Equipment: Rotary Cable Tool _____
4. Well to be Drilled for: Oil _____ Gas
Disposal _____ Input _____ Other _____
5. Depth of Deepest Fresh Water within 1 mile 100 ft.
6. Depth of Municipal Water Well within 3 miles none ft.
7. Depth to Protect all Fresh Water 350 ft.
8. Amount of Surface Casing to be set 350 ft.
9. Alternate No. 1 No. 2 _____

Starting Date September 19, 1979

County Harper

Sec 20 Twp 32 S Rge 8 

Spot Location 1205' FSL & 1320' FEL of
the SE/4 Section

Nearest Lease Line 1205 ft.

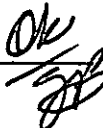
Lease Name McKaig


Well No. 1

Est. Total Depth 3950 ft.

REMARKS:

OPERATOR STATES THAT HE WILL COMPLY WITH K. S. A. 55-128

Signature of Operator Stephen E. Etchison 
Stephen E. Etchison



State Corporation Commission of Kansas
Conservation Division
245 North Water
Wichita, Kansas 67202

RECEIVED
STATE CORPORATION COMMISSION
SEP 17 1979
CONSERVATION DIVISION
Wichita, Kansas

(IF PREFERRED, MAIL IN ENVELOPE)