

TYPE

NOTICE OF INTENTION TO DRILL

C-1
60-00

TO BE FILED WITH THE STATE CORPORATION COMMISSION
PRIOR TO COMMENCEMENT OF WELL

API Number 15 007-20-409
(For office use only)

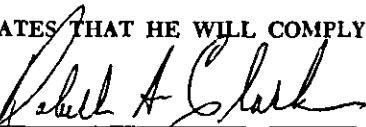
- Operator Coin Petroleum Company
Address 780 Farm Credit Banks Building
Wichita, Kansas 67202
- Contractor Gabbert & Jones
Address Sutton Place
Wichita, Kansas 67202
- Type of Equipment: Rotary Cable Tool _____
- Well to be Drilled for: Oil Gas
Disposal _____ Input _____ Other _____
- Depth of Deepest Fresh Water within 1 mile 200 ft.
- Depth of Municipal Water Well within 3 miles None ft.
- Depth to Protect all Fresh Water 500 ft.
- Amount of Surface Casing to be set 800 to 1000 ft.
- Alternate No. 1 No. 2 _____

Starting Date April 10, 1976
County Barber
Sec 33 Twp 34S S Rge 15 W
Spot Location ~~200prw~~ C. E/2 SW/4
Nearest Lease Line 660 ft.
Lease Name Z Bar Ranch
Well No. # 1
Est. Total Depth 5000 ft.

REMARKS:

OPERATOR STATES THAT HE WILL COMPLY WITH K. S. A. 55-128

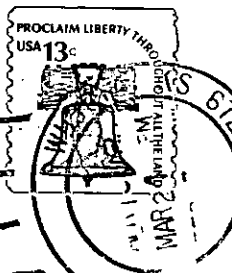

Signature of Operator


Robert A. Clark, Owner
COIN PETROLEUM COMPANY



OK/BSW ^{845-M}

Robert A. White
614 S. 10th St.
739 SOUTH 10TH STREET
WICHITA, KANSAS 67202



State Corporation Commission of Kansas

Conservation Division

~~P.O. Box 17027~~

Wichita, Kansas ~~67217~~

New Address
245 North Water
Wichita, Kansas 67202

RECEIVED
CORPORATION COMMISSION

MAR 25 1976
3-25-76
CONSERVATION DIVISION
Wichita, Kansas

(IF PREFERRED, MAIL IN ENVELOPE)