

TYPE

NOTICE OF INTENTION TO DRILL

C-1

TO BE FILED WITH THE STATE CORPORATION COMMISSION

PRIOR TO COMMENCEMENT OF WELL

Robinson Oil Company
& Sweetman Drilling, Inc.

API Number 15-077-20,340
(For office use only) -0000

Starting Date December 4, 1975

1. Operator _____

County Harper

Address 340 R. H. Garvey Bldg.
Wichita, Kansas 67202

Sec 2 Twp 32S S Rge 8W W

2. Contractor Sweetman Drilling, Inc.

Spot Location 250' NE of NE/4 NE/4

Address 1427 Vickers-KSB&T Bldg.
Wichita, Kansas 67202

Nearest Lease Line _____ 480 ft.

3. Type of Equipment: Rotary Cable Tool _____

Lease Name Troyer "A"

4. Well to be Drilled for: Oil Gas _____

Well No. 1

Disposal _____ Input _____ Other _____

5. Depth of Deepest Fresh Water within 1 mile _____ 50 ft.

6. Depth of Municipal Water Well within 3 miles _____ None ft.

7. Depth to Protect all Fresh Water _____ 100 ft.

8. Amount of Surface Casing to be set _____ 250 ft.



Est. Total Depth _____ 4800 ft.

9. Alternate No. 1 No. 2 _____

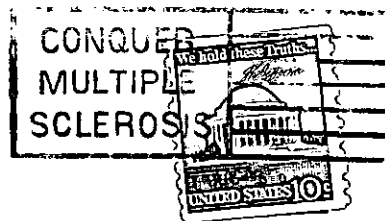
REMARKS:
SAMPLES WILL BE SAVED

OPERATOR STATES THAT HE WILL COMPLY WITH K. S. A. 55-128

Signature of Operator

Leo A. Robinson  





**State Corporation Commission of Kansas
Conservation Division
P. O. Box 17027
Wichita, Kansas 67217**

**RECEIVED
STATE CORPORATION COMMISSION**

DEC 3 1975

**CONSERVATION DIVISION
Wichita, Kansas**

(IF PREFERRED, MAIL IN ENVELOPE)