


15-007-20,159-0000



TO BE FILED WITH THE STATE CORPORATION COMMISSION PRIOR TO COMMENCEMENT OF WELL

1. Operator Nichols Drilling Company Address 804 Cravens Bldg.
2. Lease name Christensen Well No. 1-24 County Barber
3. Well Location C S $\frac{1}{2}$  Sec. 24 Township 34S Range 12W
4. Well to be drilled 1320 ft. from nearest lease line.
5. Drilling Contractor Gabbert-Jones, Inc. Address Wichita, Kansas
6. Type of equipment: Rotary  Cable Tool  Approx. date operation to begin July 30, 1980.
7. Well to be drilled for Oil  Gas  Disposal  Input  Estimated Total Depth of Well 4700 ft.
8. Depth of deepest fresh water well within one mile of location \_\_\_\_\_ ft. If none exists, write NONE None.
9. Ground elevation at location is approx. \_\_\_\_\_ ft. higher or \_\_\_\_\_ ft. lower than ground elevation at water well.
10. Depth of the deepest municipal water well within three miles of location \_\_\_\_\_ ft. If none exists, write NONE  
None
11. Operator states that he will set surface pipe at least 25 ft. below all Tertiary or unconsolidated deposits and, taking into consideration differences in ground elevations, that the minimum depth necessary, to the best of his knowledge and belief, to protect all fresh water zones is 200 ft. and operator agrees to set surface pipe at this location to a depth of not less than 300 ft. Alternate 1  Alternate 2 .

REMARKS:

Signature of Operator


  
 \_\_\_\_\_  
 James R. Hazelwood



**State Corporation Commission of Kansas  
Conservation Division  
500 Insurance Building  
212 North Market  
Wichita, Kansas 67202**

**RECEIVED  
STATE CORPORATION COMMISSION  
7-29-70  
JUL 29 1970  
CONSERVATION DIVISION  
Wichita, Kansas**

**(IF PREFERRED, MAIL IN ENVELOPE)**