

CI  
CO-7  
P

PLAT AND CERTIFICATION OF ACREAGE ATTRIBUTABLE TO AN OIL WELL

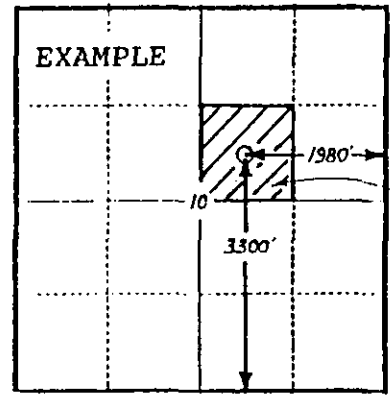
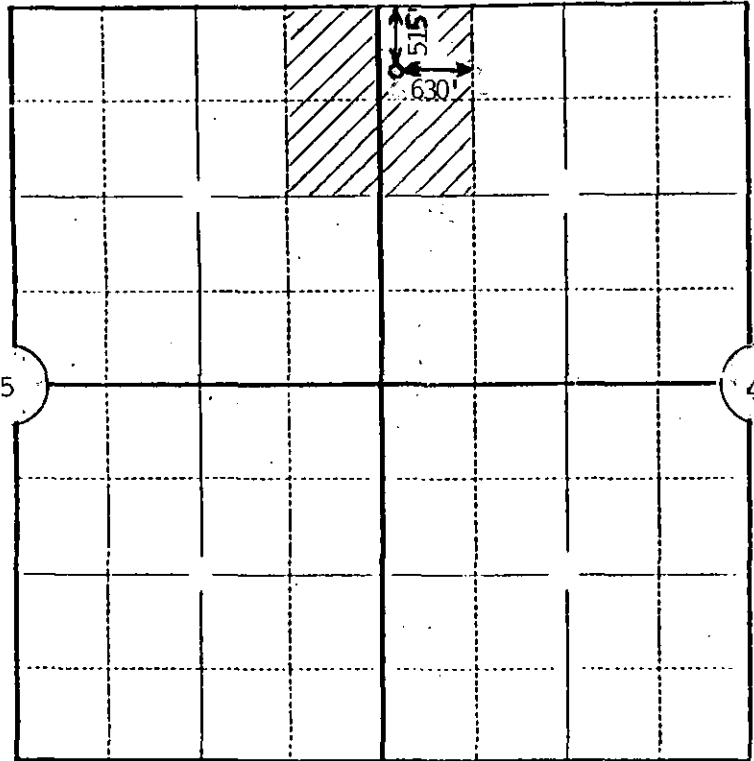
State Corporation Commission, Conservation Division  
200 Colorado Derby Bldg. Wichita, Kansas 67202

OPERATOR F. G. Holl Company  
LEASE NAME LAMBERT "C" #1-4  
WELL NUMBER #1-4  
FIELD JEM  
NUMBER OF ACRES ATTRIBUTED TO WELL 40

LOCATION OF WELL:  
4770 feet north of SE corner  
5250 feet west of SE corner  
4 Sec. 30s T. 13w R.  
COUNTY Barber

PLAT

(Show location of well and shade attributable acreage)  
(Show footage to nearest lease or unit boundary line)

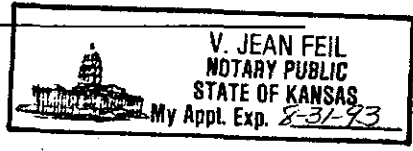


The undersigned hereby certifies that he is a geologist  
for F. G. Holl Company (Co.), a duly authorized agent, that all  
information shown hereon is true and correct to the best of his knowledge and  
belief, and that all acreage claimed as attributable to the well named herein  
is held by production from that well.

Subscribed and sworn to before me on this 20th day of December 19 89

Brent B. Reinhardt  
V. Jean Feil  
Notary Public

My Commission expires



(6-1989)

15-007-22,284-0001