

TYPE

NOTICE OF INTENTION TO DRILL

C-1



TO BE FILED WITH THE STATE CORPORATION COMMISSION
PRIOR TO COMMENCEMENT OF WELL

1. Operator Texas Oil & Gas Corp.
450 O.W. Garvey Building
 Address Wichita, Kansas 67202
2. Contractor Xplor Drilling, Inc.
434 N. Market
 Address Wichita, Kansas 67202
3. Type of Equipment: Rotary Cable Tool _____
4. Well to be Drilled for: Oil _____ Gas
 Disposal _____ Input _____ Other _____
5. Depth of Deepest Fresh Water within 1 mile 200 ft.
6. Depth of Municipal Water Well within 3 miles None ft.
7. Depth to Protect all Fresh Water 200 ft.
8. Amount of Surface Casing to be set 250 ft.
9. Alternate No. 1 No. 2 _____


REMARKS:

OPERATOR STATES THAT HE WILL COMPLY WITH K. S. A. 55-128

Signature of Operator


R. J. Flaker, Engineer


 API Number 15-077-20,362
 (For office use only) -00-00
Starting Date May 10, 1976County HarperSec 22 Twp 31 S Rge 9 WSpot Location 660' FSL & 1980' FELNearest Lease Line 660' ft.Lease Name DetmerWell No. 1Est. Total Depth 4500 ft.



**State Corporation Commission of Kansas
Conservation Division
P. O. Box 17027
Wichita, Kansas 67217**

**RECEIVED
STATE CORPORATION COMMISSION**

**APR 27 1976
4-27-76
CONSERVATION DIVISION
Wichita, Kansas**

(IF PREFERRED, MAIL IN ENVELOPE)