


15-077-20,037-00-00

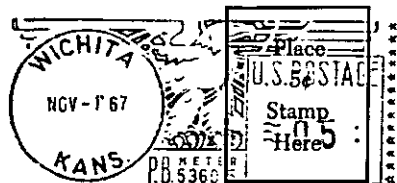

TO BE FILED WITH THE STATE CORPORATION COMMISSION PRIOR TO COMMENCEMENT OF WELL

1. Operator Circle Oil Company, Inc. Address 500 Bitting Building, Wichita
2. Lease name McINTOSH Well No. 1 County Harper
3. Well Location NW NE NE Sec. 1 Township 32S Range 6W
4. Well to be drilled 330 ft. from nearest lease line.
5. Drilling Contractor Sage Drilling Co. Address 500 Bitting Building, Wichita
6. Type of equipment: Rotary  Cable Tool  Approx. date operation to begin November 4, 1967
7. Well to be drilled for Oil  Gas  Disposal  Input  Estimated Total Depth of Well 4750 ft.
8. Depth of deepest fresh water well within one mile of location \_\_\_\_\_ ft. If none exists, write NONE NONE
9. Ground elevation at location is approx. flat ft. higher or \_\_\_\_\_ ft. lower than ground elevation at water well.
10. Depth of the deepest municipal water well within three miles of location \_\_\_\_\_ ft. If none exists, write NONE NONE
11. Operator states that he will set surface pipe at least 25 ft. below all Tertiary or unconsolidated deposits and, taking into consideration differences in ground elevations, that the minimum depth necessary, to the best of his knowledge and belief, to protect all fresh water zones is 50 ft. and operator agrees to set surface pipe at this location to a depth of not less than 200 ft. Alternate 1  Alternate 2 .

REMARKS:

Signature of Operator



**State Corporation Commission of Kansas  
Conservation Division  
500 Insurance Building  
212 North Market  
Wichita, Kansas 67202**

**RECEIVED**  
STATE CORPORATION COMMISSION  
NOV 2 1967  
CONSERVATION DIVISION  
Wichita, Kansas

**(IF PREFERRED, MAIL IN ENVELOPE)**