

NOTICE OF INTENTION TO DRILL


15-077-20,097-00-00

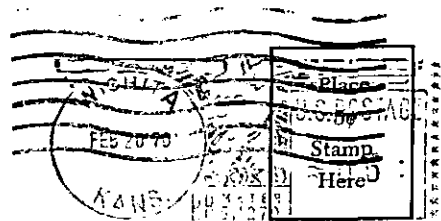

TO BE FILED WITH THE STATE CORPORATION COMMISSION PRIOR TO COMMENCEMENT OF WELL

1. Operator Petroleum, Inc. Address 300 W. Douglas, Wichita, Kansas
2. Lease name Muir 'E' Well No. #1 County Harper
3. Well Location NW NW SE Sec. 21 Township 31S Range 9W
4. Well to be drilled 330' ft. from nearest lease line.
5. Drilling Contractor Garvey Drilling Address Great Bend, Kansas
6. Type of equipment: Rotary Cable Tool Approx. date operation to begin February 20 19670
7. Well to be drilled for Oil Gas Disposal Input Estimated Total Depth of Well 4525 ft.
8. Depth of deepest fresh water well within one mile of location 136 ft. If none exists, write NONE
9. Ground elevation at location is approx. Level ft. higher or _____ ft. lower than ground elevation at water well.
10. Depth of the deepest municipal water well within three miles of location None ft. If none exists, write NONE
11. Operator states that he will set surface pipe at least 25 ft. below all Tertiary or unconsolidated deposits and, taking into consideration differences in ground elevations, that the minimum depth necessary, to the best of his knowledge and belief, to protect all fresh water zones is 161 ft. and operator agrees to set surface pipe at this location to a depth of not less than 230' ft. Alternate 1 Alternate 2 .

REMARKS:

Signature of Operator





State Corporation Commission of Kansas
Conservation Division
500 Insurance Building
212 North Market
Wichita, Kansas 67202

RECEIVED
STATE CORPORATION COMMISSION
FEB 24 1970
CONSERVATION DIVISION
Wichita, Kansas

(IF PREFERRED, MAIL IN ENVELOPE)