

NOTICE OF INTENTION TO DRILL

15-077-20,126-00-00

TO BE FILED WITH THE STATE CORPORATION COMMISSION PRIOR TO COMMENCEMENT OF WELL


1. Operator Pickrell Drilg. Co. & Southwest Address Petro-Chem 705 Fourth Nat'l. Bank Bldg., Wichita Ks. 67201
2. Lease name Clements "B" Well No. 1 County Harper
3. Well Location NW SW NW Sec. 11 Township 32S Range 6W
4. Well to be drilled 330 ft. from nearest lease line.
5. Drilling Contractor Pickrell Drilg. Co. Address Same as above
6. Type of equipment: Rotary Cable Tool Approx. date operation to begin July 29 1967
7. Well to be drilled for Oil Gas Disposal Input Estimated Total Depth of Well 4700 ft.
8. Depth of deepest fresh water well within one mile of location 75 ft. If none exists, write NONE
9. Ground elevation at location is approx. _____ ft. higher or 5 ft. lower than ground elevation at water well.
10. Depth of the deepest municipal water well within three miles of location _____ ft. If none exists, write NONE
NONE
11. Operator states that he will set surface pipe at least 25 ft. below all Tertiary or unconsolidated deposits and, taking into consideration differences in ground elevations, that the minimum depth necessary, to the best of his knowledge and belief, to protect all fresh water zones is 150 ft. and operator agrees to set surface pipe at this location to a depth of not less than 220 ft. Alternate 1 Alternate 2 .

REMARKS:

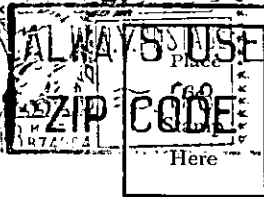

Signature of Operator



Dan A. Bowles



OIL
Energy of
the nation



State Corporation Commission of Kansas
Conservation Division
500 Insurance Building
212 North Market
Wichita, Kansas 67202

RECEIVED
STATE CORPORATION COMMISSION
JUL 20 1971
CONSERVATION DIVISION
Wichita, Kansas

(IF PREFERRED, MAIL IN ENVELOPE)