


STATE OF KANSAS
STATE CORPORATION COMMISSION
CONSERVATION DIVISION
P. O. BOX 17027
WICHITA, KANSAS 67217

FORM CP-4

WELL PLUGGING RECORD



Locate well correctly on above Section Plat

Barber County, Sec. 2 Twp. 35S Rge. 13 (E) W (W)
Location as "NE/CNW/SW" or footage from lines C SE SW
Lease Owner Okmar Oil Co.
Lease Name Achenbach Well No. B-2
Office Address 970 Fourth Financial Center, Wichita, Kansas 67202
Character of Well (completed as Oil, Gas or Dry Hole) D & A
Date well completed 11-17 1975
Application for plugging filed 11-17 1975
Application for plugging approved 11-17 1975
Plugging commenced 11-17 1975
Plugging completed 11-17 1975
Reason for abandonment of well or producing formation D & A
If a producing well is abandoned, date of last production 19
Was permission obtained from the Conservation Division or its agents before plugging was commenced? Yes

Name of Conservation Agent who supervised plugging of this well Russ Beiberstein
Producing formation _____ Depth to top _____ Bottom _____ Total Depth of Well _____ Feet
Show depth and thickness of all water, oil and gas formations.

OIL, GAS OR WATER RECORDS

CASING RECORD

FORMATION	CONTENT	FROM	TO	SIZE	PUT IN	PULLED OUT
Surface pipe		-0-	272	8 5/8"	272	None

Describe in detail the manner in which the well was plugged, indicating where the mud fluid was placed and the method or methods used in introducing it into the hole. If cement or other plugs were used, state the character of same and depth placed, from _____ feet to _____ feet for each plug set.

Filled hole with heavy mud.

- #1 plug set @ 250' with 35 sks. cement.
- #2 plug set @ 40' with 15 sks. cement.
- #3 plug set in rat hole with 2 sks. cement.

(If additional description is necessary, use BACK of this sheet)
Name of Plugging Contractor Sweetman Drilling, Inc.
Address Box 645, Great Bend, Kansas 67530


STATE OF Kansas COUNTY OF Barton ss.
Gary L. Hawk (employee of owner) or (owner or operator) of the above-described well, being first duly sworn on oath, says: That I have knowledge of the facts, statements, and matters herein contained and the log of the above-described well as filed and that the same are true and correct. So help me God.

(Signature) Gary L. Hawk
Box 645, Great Bend, Kansas 67530
(Address)

Subscribed and sworn to before me this 18th day of November, 1975

Mary Ann Schwaborn
Notary Public.

My commission expires 7-10-77



RECEIVED
STATE CORPORATION COMMISSION
NOV 19 1975
CONSERVATION DIVISION
Wichita, Kansas

WELL LOG
Achenbach B #2
C SE SW 2-35S 13W
Barber County, Kansas

Name of Operator: Okmar Oil Company
970 Fourth Financial Center
Wichita, Kansas 67202


Date Completed: November 17, 1975

<u>FROM</u>	<u>TO</u>	
0	875	Red Bed and shale
875	4514	Shale and lime
4515	4935	Lime
4935		Total Depth


STATE OF KANSAS

COUNTY OF BARTON ss


Gary L. Hawk, Secretary of Sweetman Drilling, Inc., being first duly sworn on oath says: That I have knowledge of the facts, statements and matters herein contained and the log of the above described well as filed and that the same are true and correct.


Gary L. Hawk

Subscribed and sworn before me this 18th day of November, 1975.


Notary Public Barton County

My Commission Expires 7-10-77



RECEIVED
STATE CORPORATION COMMISSION

NOV 19 1975

CONSERVATION DIVISION
Wichita, Kansas