

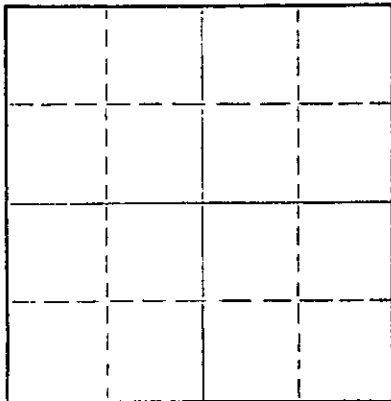
STATE OF KANSAS
STATE CORPORATION COMMISSION

Form CP-4

Give All Information Completely
Make Required Affidavit
Mail or Deliver Report to:
Conservation Division
State Corporation Commission
212 No. Market
Wichita, Kansas 67202

WELL PLUGGING RECORD

Barber County, Sec. 4 Twp. 35S Rge. (E) 13 (W)
Location as "NE/CNW/SW" or footage from lines C SE/4
Lease Owner John C. Graves etal
Lease Name Pierson Well No. 1
Office Address 505 Union Center, Wichita, Kansas
Character of Well (completed as Oil, Gas or Dry Hole) Dry Hole
Date well completed 11-14-70 19__
Application for plugging filed " 19__
Application for plugging approved " 19__
Plugging commenced " 19__
Plugging completed " 19__
Reason for abandonment of well or producing formation Dry Hole



Locate well correctly on above
Section Plat

If a producing well is abandoned, date of last production 19__
Was permission obtained from the Conservation Division or its agents before plugging was commenced?

Name of Conservation Agent who supervised plugging of this well G. R. Biberstein
Producing formation Depth to top Bottom Total Depth of Well 4987 Feet
Show depth and thickness of all water, oil and gas formations.

OIL, GAS OR WATER RECORDS

CASING RECORD

FORMATION	CONTENT	FROM	TO	SIZE	PUT IN	PULLED OUT
				10 3/4"	257'	-0-


Describe in detail the manner in which the well was plugged, indicating where the mud fluid was placed and the method or methods used in introducing it into the hole. If cement or other plugs were used, state the character of same and depth placed, from feet to feet for each plug set.

Mudded to 255' with 1/2 sack hulls
Plug and 30 sacks cement mudded in hole to 40' with 1/2 sacks hulls plug
15 sacks cement
2 sacks cement in rathole.

RECEIVED
STATE CORPORATION COMMISSION
NOV 18 1970
CONSERVATION DIVISION
Wichita, Kansas

(If additional description is necessary, use BACK of this sheet)
Name of Plugging Contractor Graves Drilling Co., Inc.
Address 505 Union Center, Wichita, Kansas

STATE OF Kansas, COUNTY OF Sedgwick, ss.
John C. Graves (employee of owner) or (owner or operator) of the above-described well, being first duly sworn on oath, says: That I have knowledge of the facts, statements, and matters herein contained and the log of the above-described well as filed and that the same are true and correct. So help me God.



(Signature) John C. Graves
505 Union Center, Wichita, Kansas
(Address)

SUBSCRIBED AND SWORN to before me this 17 day of November, 19 70.
Mary Ann Scott
Mary Ann Scott Notary Public.

My commission expires July 28, 1974

ROTARY DRILLERS' LOG


OPERATOR: John C. Graves etal COMMENCED: 11-3-70
 505 Union Center
 Wichita, Kansas

CONTRACTOR: Graves Drilling Co., Inc. COMPLETED: 11-14-70
 505 Union Center
 Wichita, Kansas

SURFACE CASING: 9 joints of 10 3/4" set DESCRIPTION: C SE/4
 at 257' with 200 sacks Section 4-35S-13W
 of cement. Barber County, Ks.

0	-	500	redbed
500	-	1186	shale
1186	-	1500	shale-shells
1500	-	2015	shale & lime
2015	-	2440	lime
2440	-	3782	lime & shale
3782	-	3955	sand & shale
3955	-	4115	shale & lime
4115	-	4208	shale
4208	-	4703	lime
4703	-	4723	shale & lime
4723	-	4987	lime

I hereby certify the foregoing statement to be correct to the best of my knowledge.



My commission expires July 28, 1974

John C. Graves

 John C. Graves

Mary Ann Scott

 Mary Ann Scott, Notary

RECEIVED
 STATE CORPORATION COMMISSION
 NOV 18 1970
 CONSERVATION DIVISION
 Wichita, Kansas