


STATE OF KANSAS
STATE CORPORATION COMMISSION
CONSERVATION DIVISION
P. O. BOX 17027
WICHITA, KANSAS 67217

FORM CP-4

WELL PLUGGING RECORD



Locate well correctly on above Section Plat

Harper County, Sec. 16 Twp. 34S Rge. 9 (E)W (W)
Location as "NE/CNWKSW" or footage from lines SW NW
Lease Owner McCoy Petroleum Co.
Lease Name Hunt A Well No. 1
Office Address 816 Vickers KSB & T Bldg, Wichita, Kansas 67202
Character of Well (completed as Oil, Gas or Dry Hole) D & A
Date well completed 3-31 1976
Application for plugging filed 3-31 1976
Application for plugging approved 3-31 1976
Plugging commenced 3-31 1976
Plugging completed 3-31 1976
Reason for abandonment of well or producing formation D & A

If a producing well is abandoned, date of last production 19
Was permission obtained from the Conservation Division or its agents before plugging was commenced? Yes

Name of Conservation Agent who supervised plugging of this well Russ Beberstein
Producing formation _____ Depth to top _____ Bottom _____ Total Depth of Well _____ Feet
Show depth and thickness of all water, oil and gas formations.

OIL, GAS OR WATER RECORDS

CASING RECORD

FORMATION	CONTENT	FROM	TO	SIZE	PUT IN	PULLED OUT
Surface pipe		-0-	225	8 5/8"	225	-0-

Describe in detail the manner in which the well was plugged, indicating where the mud fluid was placed and the method or methods used in introducing it into the hole. If cement or other plugs were used, state the character of same and depth placed, from _____ feet to _____ feet for each plug set.

Filled hole with heavy mud.
#1 plug set @ 200' with 35 sks. cement.
#2 plug set @ 40' with 15 sks. cement.
#3 plug in rat hole with 2 sks. cement.

(If additional description is necessary, use BACK of this sheet)

Name of Plugging Contractor Sweetman Drilling, Inc.
Address Box 645, Great Bend, Kansas 67530

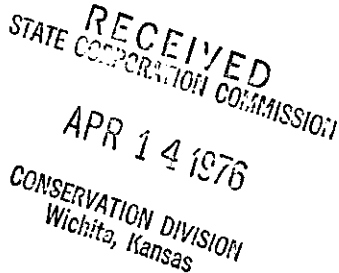

STATE OF Kansas COUNTY OF Barton ss.
Gary L. Hawk (employee of owner) or (owner or operator) of the above-described

well, being first duly sworn on oath, says: That I have knowledge of the facts, statements, and matters herein contained and the log of the above-described well as filed and that the same are true and correct. So help me God.

(Signature) Gary L. Hawk
Box 645, Great Bend, Kansas 67530
(Address)

SUBSCRIBED AND SWORN TO before me this 13th day of April, 1976
Mary Ann Schwaborn
Notary Public.

My commission expires 7-10-77



WELL LOG
Hunt A-1
SW NW 16-34S-9W
Harper County, Kansas

Name of Operator: McCoy Petroleum Co.
816 Vickers KSB & T Bldg.
Wichita, Kansas 67202


Date Completed: March 31, 1976

<u>FROM</u>	<u>TO</u>	
0	1100	Red bed and shale
1100	3816	Lime and shale
3816	3900	Sand
3900	4600	Lime and shale
4600	4643	Lime
4643		Total Depth

STATE OF KANSAS


COUNTY OF BARTON ss

Gary L. Hawk, Secretary of Sweetman Drilling, Inc., being first duly sworn on oath says: That I have knowledge of the facts, statements and matters herein contained and the log of the above described well as filed and that the same are true and correct.



Gary L. Hawk

Subscribed and sworn before me this 9th day of April, 1976.



Notary Public Barton County

My Commission Expires 7-10-77

