

STATE OF KANSAS
STATE CORPORATION COMMISSION

WELL PLUGGING RECORD

Give All Information Completely
Make Required Affidavit
Mail or Deliver Report to
Conservation Division
State Corporation Comm.
245 North Water
Wichita, KS 67202

Harper County, Sec. 14 Twp. 34S Rge. 9 ~~EW~~
Location as "NE/CNW $\frac{1}{4}$ SW $\frac{1}{4}$ " or footage from lines
C NE SW


Lease Owner J. A. Mull
Lease Name Kaup Well No. 1
Office Address 221 N. Main - Suite 300 Wichita, Kansas 67202
Character of Well (Completed as Oil, Gas or Dry Hole)
Dry Hole

Date Well completed 10-31 1979
Application for plugging filed 10-31 1979
Application for plugging approved 10-31 1979
Plugging commenced 10-31 1979
Plugging completed 10-31 1979
Reason for abandonment of well or producing formation
Dry Hole

If a producing well is abandoned, date of last production 19

Was permission obtained from the Conservation Division or its agents before plugging was commenced? Yes

Name of Conservation Agent who supervised plugging of this well Duane Rankin
Producing formation _____ Depth to top _____ Bottom _____ Total Depth of Well _____
Show depth and thickness of all water, oil and gas formations.



Locate well correctly on above Section Plot

OIL, GAS OR WATER RECORDS

CASING RECORD

FORMATION	CONTENT	FROM	TO	SIZE	PUT IN	PULLED OUT
Surface pipe		0'	250'	8 5/8	241'	None

Describe in detail the manner in which the well was plugged, indicating where the mud fluid was placed and the method or methods used in introducing it into the hold. If cement or other plugs were used, state the character of same and depth placed, from _____ feet to _____ feet for each plug set.

No. 1 Plug set @ 270' with 50 sacks cement

No. 2 Plug set @ 40' with 10 sacks cement

(If additional description is necessary, use BACK of this sheet)

Name of Plugging Contractor Blue Goose Drilling Co., Inc.

STATE OF Kansas COUNTY OF Barton ss.

George E. Miller, Jr. (employee of owner) or (owner or operator) of the above-described

well, being first duly sworn on oath, says: That I have knowledge of the facts, statements, and matters herein contained and the log of the above-described well as filed and that the same are true and correct. So help me God.


(Signature) George E. Miller, Jr.

(Address)

SUBSCRIBED AND SWORN TO before me this 7th day of November 1979

Mary Ann Schwamborn Notary Public.

My commission expires 8-1-81



WELL LOG
Kaup #1
C NE SW Sec. 14-34S-9W
Harper County, Kansas

Name of Operator: J. A. Mull
221 N. Main, Suite 300
Wichita, Kansas 67202


Date Completed: November 1, 1979

<u>FROM</u>	<u>TO</u>	
0	250	Surface sand & shale
250	1449	Shale and sand
1449	1453	Anhydrite
1453	1995	Shale and sand
1995	2205	Lime
2205	2477	Shale and sand
2477	2785	Shale and lime
2785	3050	Shale and shells
3050	3315	Shale and sand
3315	4670	Shale and lime
4670		Total Depth

STATE OF KANSAS

COUNTY OF BARTON ss


George E. Miller, Jr., President of Blue Goose Drilling Co., Inc.
being first duly sworn on oath says: That I have knowledge of the facts,
statements and matters herein contained and the log of the above described
well as filed and that the same are true and correct.


George E. Miller, Jr.

Subscribed and sworn before me this 7th day of November, 1979.


Notary Public Barton County

My Commission expires 8-1-81



RECEIVED
STATE CORPORATION COMMISSION
NOV 08 1979
CONSERVATION DIVISION
Wichita, Kansas